

NOTICE!!

These documents have been scanned!

Do not place un-scanned documents beneath this notice!

Do not remove this notice from this file!

GPO Jacket No. 560-102
Print Order 61540
Rise Business Services, LLC
Job=AZ15 5/28/2019



Box Number= AZ15094



Claim Begin-End: AMC379077-AMC379084

1 Initial Receipt



AZ15094-4

AMC378794-AMC379364

United States Department of the Interior

Bureau of Land Management
 BUSINESS & SUPPORT SVCS DIV
 ONE N CENTRAL AVE SUITE 800
 PHOENIX, AZ 85004 -4427
 Phone: (602) 417-9200

Receipt

No:

1439503

Transaction #: 1487368

Date of Transaction: 02/15/2007

CUSTOMER: MICHAEL LEU
 USA LAND INVEST.COM INC
 7705 ST. JAMES DR
 MENTOR, OH 44060

ENTERED IN COMPUTER
 RE 3/22/07

LINE #	QTY	DESCRIPTION	REMARKS	UNIT PRICE	TOTAL
1	8.00	LOCATABLE MINERALS / MINING CLAIMS-NEW, UNADJUD, ONE OR MORE AUTH NOS / NEW MINING CLAIM PROCESSING FEE \$15 (1930) CASES: AMC379077/\$15.00, AMC379078/\$15.00, AMC379079/\$15.00, AMC379080/\$15.00, AMC379081/\$15.00, AMC379082/\$15.00, AMC379083/\$15.00, AMC379084/\$15.00	SEVERED CLAIMS (8)	- n/a -	120.00
2	1.00	LOCATABLE MINERALS / MINING CLAIMS-NOT NEW-UNADJUD, ONE AUTH NO. ONLY / MINING CLAIM MONEY RECEIVED (455) CASES: AMC372104/\$120.00	TRANSFER FEES	- n/a -	120.00
TOTAL:					\$240.00

PAYMENT INFORMATION			
1	AMOUNT:	\$20.00	POSTMARKED: N/A
	TYPE:	CHECK	RECEIVED: 02/14/2007
	CHECK NO:	1736	
	NAME:	USA LAND INVEST.COM INC 7705 ST. JAMES DR MENTOR OH 44060	
2	AMOUNT:	\$20.00	POSTMARKED: N/A
	TYPE:	CHECK	RECEIVED: 02/14/2007
	CHECK NO:	1738	
	NAME:	USA LAND INVEST.COM INC 7705 ST. JAMES DR MENTOR OH 44060	
3	AMOUNT:	\$20.00	POSTMARKED: N/A
	TYPE:	CHECK	RECEIVED: 02/14/2007
	CHECK NO:	1741	
	NAME:	USA LAND INVEST.COM INC 7705 ST. JAMES DR MENTOR OH 44060	

4	AMOUNT:	\$20.00	POSTMARKED:	02/08/2007
	TYPE:	CHECK	RECEIVED:	02/14/2007
	CHECK NO:	1747		
	NAME:	USA LAND INVEST.COM INC 7705 ST. JAMES DR MENTOR OH 44060		
5	AMOUNT:	\$15.00	POSTMARKED:	N/A
	TYPE:	CHECK	RECEIVED:	02/14/2007
	CHECK NO:	1737		
	NAME:	USA LAND INVEST.COM 7705 ST. JAMES DR MENTOR OH 44060		
6	AMOUNT:	\$15.00	POSTMARKED:	N/A
	TYPE:	CHECK	RECEIVED:	02/14/2007
	CHECK NO:	1739		
	NAME:	USA LAND INVEST.COM INC 7705 ST. JAMES DR MENTOR OH 44060		
7	AMOUNT:	\$15.00	POSTMARKED:	N/A
	TYPE:	CHECK	RECEIVED:	02/14/2007
	CHECK NO:	1742		
	NAME:	USA LAND INVEST.COM INC 7705 ST. JAMES DR MENTOR OH 44060		
8	AMOUNT:	\$15.00	POSTMARKED:	N/A
	TYPE:	CHECK	RECEIVED:	02/14/2007
	CHECK NO:	1744		
	NAME:	USA LAND INVEST.COM INC 7705 ST. JAMES DR MENTOR OH 44060		
9	AMOUNT:	\$15.00	POSTMARKED:	02/08/2007
	TYPE:	CHECK	RECEIVED:	02/14/2007
	CHECK NO:	1746		
	NAME:	USA LAND INVEST.COM INC 7705 ST. JAMES DR MENTOR OH 44060		
10	AMOUNT:	\$15.00	POSTMARKED:	02/08/2007
	TYPE:	CHECK	RECEIVED:	02/14/2007
	CHECK NO:	1748		
	NAME:	USA LAND INVEST.COM INC 7705 ST. JAMES DR MENTOR OH 44060		
11	AMOUNT:	\$15.00	POSTMARKED:	02/08/2007
	TYPE:	CHECK	RECEIVED:	02/14/2007
	CHECK NO:	1750		
	NAME:	USA LAND INVEST.COM INC		

		7705 ST. JAMES DR MENTOR OH 44060	
12	AMOUNT:	\$15.00	POSTMARKED: 02/09/2007
	TYPE:	CHECK	RECEIVED: 02/14/2007
	CHECK NO:	1755	
	NAME:	USA LAND INVEST.COM INC 7705 ST. JAMES DR MENTOR OH 44060	
13	AMOUNT:	\$10.00	POSTMARKED: N/A
	TYPE:	CHECK	RECEIVED: 02/14/2007
	CHECK NO:	1743	
	NAME:	USA LAND INVEST.COM INC 7705 ST. JAMES DR MENTOR OH 44060	
14	AMOUNT:	\$10.00	POSTMARKED: 02/08/2007
	TYPE:	CHECK	RECEIVED: 02/14/2007
	CHECK NO:	1745	
	NAME:	USA LAND INVEST.COM INC 7705 ST. JAMES DR MENTOR OH 44060	
15	AMOUNT:	\$10.00	POSTMARKED: 02/08/2007
	TYPE:	CHECK	RECEIVED: 02/14/2007
	CHECK NO:	1749	
	NAME:	USA LAND INVEST.COM INC 7705 ST. JAMES DR MENTOR OH 44060	
16	AMOUNT:	\$10.00	POSTMARKED: 02/09/2007
	TYPE:	CHECK	RECEIVED: 02/14/2007
	CHECK NO:	1754	
	NAME:	USA LAND INVEST.COM INC 7705 ST. JAMES DR MENTOR OH 44060	

REMARKS

This receipt was generated by the automated BLM Collections and Billing System and is a paper representation of a portion of the official electronic record contained therein.

NOTICE!!

These documents have been scanned!

Do not place un-scanned documents beneath this notice!

Do not remove this notice from this file!

GPO Jacket No. 560-102
Print Order 61540
Rise Business Services, LLC
Job=AZ15 5/28/2019



Box Number= AZ15094



Claim Begin-End: AMC379077-AMC379084

2 Correspondence



AZ15094-4

AMC378794-AMC379364



United States Department of the Interior

BUREAU OF LAND MANAGEMENT

Arizona State Office

One North Central Avenue, Suite 800

Phoenix, Arizona 85004-4427

www.blm.gov/az/



In Reply Refer To:
3800 (AZ-933) AB
AMC379077

January 14, 2008

CERTIFIED MAIL - RETURN RECEIPT REQUESTED No. 7005 2570 0001 0700 7102

DECISION

KNECHT ROBERT, APRIL
1550 E THUNDERBIRD RD #1103
PHOENIX, ARIZONA 85022

: This decision affects those claims shown
: in the block below:
:

AMC379080, 379084
LOST CREEK GOLD 6

MINING CLAIMS DECLARED FORFEITED

The mining claims listed above have been declared forfeited for failure to file the required maintenance fee payment or small miner's maintenance fee waiver (waiver).

Claimants are required to pay an annual non-refundable maintenance fee of \$125, or submit a waiver, on or before September 1 of each year. These requirements were established by 30 (United States Code) 28-f-k, as amended, and 43 Code of Federal Regulations (CFR) 3834 and 3835.

Our records do not show receipt of a maintenance fee payment, or waiver received on or before September 1, 2007, for the 2008 assessment year, for the claims listed above. Therefore, the claims are forfeited.

This decision does not relieve you of the liability for reclamation of all areas disturbed by your activities on lands covered by the subject mining claim(s) and/or site(s). After you complete the reclamation, you must notify the authorized officer of the appropriate surface managing agency so that the authorized officer may conduct a final site inspection and determine whether you may be released from liability.

If you fail to reclaim the land to the satisfaction of the authorized officer, the surface management agency may cite you for noncompliance under its surface management regulations.

For land administered by the Bureau of Land Management (BLM), if you fail to reclaim the land to the satisfaction of the authorized officer as required in 43 CFR Subpart 3809, BLM will issue an order of noncompliance under 43 CFR 3809.601(a). If you fail to comply with the noncompliance order, BLM may take further action under 43 CFR 3809.604. Failure to conduct reclamation is a prohibited act that may subject you to criminal penalties. See 43 CFR 3809.605(h) and 43 CFR 3809.700.

This decision may be appealed to the Interior Board of Land Appeals, Office of the Secretary, in accordance with the regulations contained in 43 CFR, Part 4, and the enclosed Form 1842-1. If an appeal is taken, your notice of appeal must be filed in this office (at the above address) within 30 days from receipt of this decision. The appellant has the burden of showing that the decision appealed from is in error.

If you wish to file a petition pursuant to regulation 43 CFR 4.21 (58 FR 4939, January 19, 1993) for a stay of the effectiveness of this decision during the time that your appeal is being reviewed by the Board, the petition for a stay must accompany your notice of appeal. A petition for a stay is required to show sufficient justification based on the standards listed below. Copies of the notice of appeal and petition for a stay must also be submitted to each party named in this decision and to the Interior Board of Land Appeals and to the appropriate Office of the Solicitor (see 43 CFR 4.413) at the same time the original documents are filed with this office. If you request a stay, you have the burden of proof to demonstrate that a stay should be granted.

Standards for Obtaining a Stay

Except as otherwise provided by law or other pertinent regulation, a petition for a stay of a decision pending appeal shall show sufficient justification based on the following standards:

- (1) The relative harm to the parties if the stay is granted or denied,
- (2) The likelihood of the appellant's success on the merits,
- (3) The likelihood of immediate and irreparable harm if the stay is not granted, and
- (4) Whether the public interest favors granting the stay.

Please include your AMC serial number(s) on all correspondence. If additional information is required, please call Amy Bunda at 602-417-9334.



Alvin L. Burch
Group Administrator
Renewable and Mineral Resources Group

Enclosure
Appeal Form 1842-1

SENDER: COMPLETE THIS SECTION

- Complete items 1, 2, and 3. Also complete item 4 if Restricted Delivery is desired.
- Print your name and address on the reverse so that we can return the card to you.
- Attach this card to the back of the mailpiece, or on the front if space permits.

1. Article Addressed to:

JAN 14 2008

KNECHT ROBERT, APRIL
1550 E THUNDERBIRD RD #1103
PHOENIX, ARIZONA 85022
AMC379077 AB

2. Article Number


(Transfer from service label)

7005 2570 0001 0700 7102

COMPLETE THIS SECTION ON DELIVERY

A. Signature

X

☐ Agent☒ Addressee

B. Received by (Printed Name)

A. Knecht

C. Date of Delivery

1-18-08

D. Is delivery address different from item 1?

☒ Yes

If YES, enter delivery address below:

☒ No

10686 E Jorgensen Ave.
Gold Canyon, AZ
85218

3. Service Type

☒ Certified Mail☐ Express Mail☐ Registered☒ Return Receipt for Merchandise☐ Insured Mail☐ C.O.D.

4. Restricted Delivery? (Extra Fee)

☐ Yes

UNITED STATES POSTAL SERVICE



First-Class Mail
Postage & Fees Paid
USPS
Permit No. G-10

- **AZ** Sender: Please print your name, address, and ZIP **933** in this box •

**U.S. DEPARTMENT OF THE INTERIOR
BUREAU OF LAND MANAGEMENT
ARIZONA STATE OFFICE
ONE NORTH CENTRAL AVE. SUITE 800
PHOENIX, ARIZONA 85004-4427**

ARIZONA
STATE OFFICE
PHOENIX, ARIZONA

2008 JAN 22 A 9:57

RECEIVED
BUREAU OF
LAND MANAGEMENT



United States Department of the Interior

BUREAU OF LAND MANAGEMENT

Arizona State Office

One North Central Avenue, Suite 800

Phoenix, Arizona 85004-4427

www.blm.gov/az/



In Reply Refer To:
3800 (AZ-933) AB
AMC379077

January 14, 2008

CERTIFIED MAIL - RETURN RECEIPT REQUESTED No. 7005 2570 0001 0700 7126

DECISION

YOUNG ROBERT LEWIS
1722 PENTUCKETT AVE
SAN DIEGO, CALIFORNIA 92104

:
:
:

This decision affects those claims shown
in the block below:

AMC379082
LOST CREEK GOLD 6

MINING CLAIMS DECLARED FORFEITED

The mining claims listed above have been declared forfeited for failure to file the required maintenance fee payment or small miner's maintenance fee waiver (waiver).

Claimants are required to pay an annual non-refundable maintenance fee of \$125, or submit a waiver, on or before September 1 of each year. These requirements were established by 30 (United States Code) 28-f-k, as amended, and 43 Code of Federal Regulations (CFR) 3834 and 3835.

Our records do not show receipt of a maintenance fee payment, or waiver received on or before September 1, 2007, for the 2008 assessment year, for the claims listed above. Therefore, the claims are forfeited.

This decision does not relieve you of the liability for reclamation of all areas disturbed by your activities on lands covered by the subject mining claim(s) and/or site(s). After you complete the reclamation, you must notify the authorized officer of the appropriate surface managing agency so that the authorized officer may conduct a final site inspection and determine whether you may be released from liability.

If you fail to reclaim the land to the satisfaction of the authorized officer, the surface management agency may cite you for noncompliance under its surface management regulations.

For land administered by the Bureau of Land Management (BLM), if you fail to reclaim the land to the satisfaction of the authorized officer as required in 43 CFR Subpart 3809, BLM will issue an order of noncompliance under 43 CFR 3809.601(a). If you fail to comply with the noncompliance order, BLM may take further action under 43 CFR 3809.604. Failure to conduct reclamation is a prohibited act that may subject you to criminal penalties. See 43 CFR 3809.605(h) and 43 CFR 3809.700.

This decision may be appealed to the Interior Board of Land Appeals, Office of the Secretary, in accordance with the regulations contained in 43 CFR, Part 4, and the enclosed Form 1842-1. If an appeal is taken, your notice of appeal must be filed in this office (at the above address) within 30 days from receipt of this decision. The appellant has the burden of showing that the decision appealed from is in error.

If you wish to file a petition pursuant to regulation 43 CFR 4.21 (58 FR 4939, January 19, 1993) for a stay of the effectiveness of this decision during the time that your appeal is being reviewed by the Board, the petition for a stay must accompany your notice of appeal. A petition for a stay is required to show sufficient justification based on the standards listed below. Copies of the notice of appeal and petition for a stay must also be submitted to each party named in this decision and to the Interior Board of Land Appeals and to the appropriate Office of the Solicitor (see 43 CFR 4.413) at the same time the original documents are filed with this office. If you request a stay, you have the burden of proof to demonstrate that a stay should be granted.

Standards for Obtaining a Stay

Except as otherwise provided by law or other pertinent regulation, a petition for a stay of a decision pending appeal shall show sufficient justification based on the following standards:

- (1) The relative harm to the parties if the stay is granted or denied,
- (2) The likelihood of the appellant's success on the merits,
- (3) The likelihood of immediate and irreparable harm if the stay is not granted, and
- (4) Whether the public interest favors granting the stay.

Please include your AMC serial number(s) on all correspondence. If additional information is required, please call Amy Bunda at 602-417-9334.



Alvin L. Burch
Group Administrator
Renewable and Mineral Resources Group

Enclosure
Appeal Form 1842-1

SENDER: COMPLETE THIS SECTION

- Complete items 1, 2, and 3. Also complete item 4 if Restricted Delivery is desired.
- Print your name and address on the reverse so that we can return the card to you.
- Attach this card to the back of the mailpiece, or on the front if space permits.

1. Article Addressed to: **JAN 14 2008**

**YOUNG ROBERT LEWIS
1722 PENTUCKETT AVE
SAN DIEGO, CALIFORNIA 92104
AMC379077 AB**

2. Article Number
(Transfer from service label)

7005 2570 0001 0700 7126

COMPLETE THIS SECTION ON DELIVERY

A. Signature

X

14 JAN 08

☐ Agent

☐ Addressee

B. Received by (Printed Name)

C. Date of Delivery

D. Is delivery address different from item 1? ☐ Yes
If YES, enter delivery address below: ☐ No

3. Service Type

☒ Certified Mail

☐ Express Mail

☐ Registered

☒ Return Receipt for Merchandise


☐ Insured Mail

☐ C.O.D.

4. Restricted Delivery? (Extra Fee)

☐ Yes

UNITED STATES POSTAL SERVICE



First-Class Mail
Postage & Fees Paid
USPS
Permit No. G-10

- Sender: Please print your name, address, and ZIP+4 in this box •

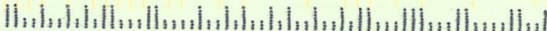
AZ
933

U.S. DEPARTMENT OF THE INTERIOR
BUREAU OF LAND MANAGEMENT
ARIZONA STATE OFFICE
ONE NORTH CENTRAL AVE. SUITE 800
PHOENIX, ARIZONA 85004-4427

PHOENIX, ARIZONA
STATE OFFICE

2008 JAN 22 P 3:55

RECEIVED
BUREAU OF
LAND MANAGEMENT





United States Department of the Interior **CERTIFIED**

OFFICE OF HEARINGS AND APPEALS
Interior Board of Land Appeals
801 N. Quincy St. Suite 300
Arlington, VA 22203

703 235 3750

703 235 8349 (fax)

February 13, 2008

IBLA 2008-22)	AMC 379083
)	
RICHARD ANTINORE)	Mining Claim Maintenance Fees
)	
)	Decision Affirmed;
)	Petition for Stay Denied as Moot

ORDER

Richard Antinore has appealed from and petitioned for a stay of an October 25, 2007, decision of the Arizona State Office, Bureau of Land Management (BLM), declaring the Lost Creek Gold #6 mining claim (AMC 379083) forfeited for failure to pay the \$125 per claim maintenance fee or to file a Maintenance Fee Payment Waiver Certification (Waiver Certification) on or before September 1, 2007, for the 2008 assessment year. For the following reasons, we affirm BLM's decision, and deny the petition for stay as moot.

Under 30 U.S.C. § 28f(a) (2000),¹ the holder of an unpatented mining claim, mill site, or tunnel site is required to pay a maintenance fee for each claim or site on or before September 1 of each year for the years 2004 through 2008. *See* 43 C.F.R. § 3834.11(a)(2). Payment of the claim maintenance fee is in lieu of the assessment work requirements of the Mining Law of 1872, 30 U.S.C. §§ 28-28e (2000), and the related filing requirements of section 314(a) of the Federal Land Policy and Management Act of 1976 (FLPMA), 43 U.S.C. § 1744(a) (2000), for the upcoming assessment year that begins at noon on September 1 of the year payment is due. *See* 30 U.S.C. § 28f(a) and (b) (2000); 43 C.F.R. § 3834.11(a).

The failure to pay the claim maintenance fee "shall conclusively constitute a forfeiture of the unpatented mining claim, mill or tunnel site by the claimant and the claim shall be deemed null and void by operation of law." 30 U.S.C. § 28i (2000); *see*


¹ Congress has amended 30 U.S.C. § 28f(a) (2000) twice in Department of the Interior and Related Agencies Appropriations Acts. The first, Pub. L. No. 107-63, 115 Stat. 414, 418-19 (2001), required payment of the claim maintenance fee on or before Sept. 1 of each year for the years 2002 and 2003, and the second, Pub. L. No. 108-108, 117 Stat. 1241, 1245 (2003), required payment of the claim maintenance fee on or before Sept. 1 of each year for the years 2004 through 2008.

43 C.F.R. §§ 3830.91(a), 3835.92(a). Congress, however, provided the Secretary with discretion to waive the fee for a claimant who certified in writing that on the date the payment was due, the claimant and all related parties held not more than 10 mining claims, mill sites, or tunnel sites, or any combination thereof, on public lands and had performed assessment work required under the Mining Law of 1872, for the preceding assessment year ending at noon on September 1 of the calendar year in which payment of the claim maintenance fee is due. 30 U.S.C. § 28f(d)(1) (2000); see *Audrey Bradbury*, 160 IBLA 269, 273-74 (2003). BLM implemented this statute with a regulation that requires a claimant to file "BLM's waiver certification form on or before September 1 of each assessment year for which you are seeking a waiver." 43 C.F.R. § 3835.10(a).

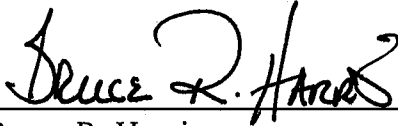
In his notice of appeal, Antinore admits that he did not know the consequences if his maintenance fees were not paid, and claims that he "did file notice but it was late." The administrative record shows that BLM received a document from Antinore on October 1, 2007, titled Maintenance Fee Payment. At the bottom of the document, a note is inscribed which reads in part, "Filed Late. No money sent." There is no evidence that Antinore complied with the maintenance fee requirements.

The statute is self-operative. It explicitly states that failure to timely pay the required maintenance fee automatically results in forfeiture of the mining claims by operation of law. 30 U.S.C. § 28i (2000). When a claimant fails to timely file a Waiver Certification and no payment has been made, forfeiture results from the statutory directive. *Howard J. Hunt*, 147 IBLA 381, 384 (1999). BLM and this Board are without authority to excuse lack of compliance with the maintenance fee requirement of the Act, to extend the time for compliance, or to afford any relief from the statutory consequences. *Richard W. Cahoon Family Limited Partnership*, 139 IBLA 323, 326 (1997). In the absence of a timely-filed maintenance fee payment or Waiver Certification, BLM properly declared the claim forfeited by operation of law. 43 C.F.R. § 3835.92(a); see *Joe Bob Hall*, 135 IBLA 284, 286 (1996); *Alamo Ranch Co.*, 135 IBLA 61, 76 (1996).

Accordingly, pursuant to the authority delegated to the Board of Land Appeals by the Secretary of the Interior, 43 C.F.R. § 4.1, the decision appealed from is affirmed. The petition for stay is denied as moot.


H. Barry Holt
Chief Administrative Judge

I concur:

A handwritten signature in black ink, appearing to read "Bruce R. Harris", written over a horizontal line.

Bruce R. Harris
Deputy Chief Administrative Judge

APPEARANCES:

Richard Antinore
2047 2nd Avenue N.
St. Petersburg, FL 33713

cc: Arizona State Office
Bureau of Land Management
U.S. Department of the Interior
One North Central Avenue, Suite 800
Phoenix, AZ 85004-4427



United States Department of the Interior



BUREAU OF LAND MANAGEMENT

Arizona State Office

One North Central Avenue, Suite 800

Phoenix, Arizona 85004-4427

www.blm.gov/az/

October 25, 2007

In Reply Refer To:
3800 (AZ-933) AB
AMC379077

CERTIFIED MAIL - RETURN RECEIPT REQUESTED No. 7006 2760 0005 5867 0900

DECISION

Richard Antinore
2047 2nd Avenue N
St. Petersburg, Florida 33713

: This decision affects those claims shown
: in the block below:
:

AMC379083
Lost Creek Gold #6

MINING CLAIMS DECLARED FORFEITED

The mining claim(s) listed above have been declared forfeited for failure to file the required maintenance fee payment or small miner's maintenance fee waiver (waiver) on or before September 1, 2007.

Claimants are required to pay an annual non-refundable maintenance fee of \$125, or submit a waiver, on or before September 1 of each year. There is no grace period and late filings cannot be accepted. These requirements were established by 30 (United States Code) 28-f-k, as amended, and 43 Code of Federal Regulations (CFR) 3834 and 3835.

Our records show that we did receive either a maintenance fee payment or a waiver for the above listed mining claim(s), however your document was received after September 1, 2007. Therefore, the claims are forfeited. If you paid the maintenance fee, it will be refunded to you after the 30 day appeal period expires.

This decision does not relieve you of the liability for reclamation of all areas disturbed by your activities on lands covered by the subject mining claim(s) and/or site(s). After you complete the reclamation, you must notify the authorized officer of the appropriate surface managing agency so that the authorized officer may conduct a final site inspection and determine whether you may be released from liability. If you fail to reclaim the land to the satisfaction of the authorized officer, the surface management agency may cite you for noncompliance under its surface management regulations.

For land administered by the Bureau of Land Management (BLM), if you fail to reclaim the land to the satisfaction of the authorized officer as required in 43 CFR Subpart 3809, BLM will issue an order of noncompliance under 43 CFR 3809.601(a). If you fail to comply with the noncompliance order, BLM may take further action under 43 CFR 3809.604. Failure to conduct reclamation is a prohibited act that may subject you to criminal penalties. See 43 CFR 3809.605(h) and 43 CFR 3809.700.

This decision may be appealed to the Interior Board of Land Appeals, Office of the Secretary, in accordance with the regulations contained in 43 CFR, Part 4, and the enclosed Form 1842-1. If an appeal is taken, your notice of appeal must be filed in this office (at the above address) within 30 days from receipt of this decision. The appellant has the burden of showing that the decision appealed from is in error.

If you wish to file a petition pursuant to regulation 43 CFR 4.21 (58 FR 4939, January 19, 1993) for a stay of the effectiveness of this decision during the time that your appeal is being reviewed by the Board, the petition for a stay must accompany your notice of appeal. A petition for a stay is required to show sufficient justification based on the standards listed below. Copies of the notice of appeal and petition for a stay must also be submitted to each party named in this decision and to the Interior Board of Land Appeals and to the appropriate Office of the Solicitor (see 43 CFR 4.413) at the same time the original documents are filed with this office. If you request a stay, you have the burden of proof to demonstrate that a stay should be granted.

Standards for Obtaining a Stay

Except as otherwise provided by law or other pertinent regulation, a petition for a stay of a decision pending appeal shall show sufficient justification based on the following standards:

- (1) The relative harm to the parties if the stay is granted or denied,
- (2) The likelihood of the appellant's success on the merits,
- (3) The likelihood of immediate and irreparable harm if the stay is not granted, and
- (4) Whether the public interest favors granting the stay.

Please include your AMC serial number(s) on all correspondence. If additional information is required, please call Amy Bunda at 602-417-9334.



Alvin L. Burch
Group Administrator
Renewable and Mineral Resources Group

SENDER: COMPLETE THIS SECTION

- Complete items 1, 2, and 3. Also complete item 4 if Restricted Delivery is desired.
- Print your name and address on the reverse so that we can return the card to you.
- Attach this card to the back of the mailpiece, or on the front if space permits.

1. Article Addressed to:

OCT 25 2007

Richard Antinore
2047 2nd Avenue N
St. Petersburg, Florida 33713
933(AB) AMC379077

2. Article Number

(Transfer from service label)

COMPLETE THIS SECTION ON DELIVERY

A. Signature

X

Richard Antinore

☐ Agent☐ Addressee

B. Received by (Printed Name)

C. Date of Delivery

10-27-07

D. Is delivery address different from item 1?

☐ Yes

If YES, enter delivery address below:

☐ No

3. Service Type

☒ Certified Mail☐ Express Mail☐ Registered☒ Return Receipt for Merchandise☐ Insured Mail☐ C.O.D.

4. Restricted Delivery? (Extra Fee)

☐ Yes

7006 2760 0005 5867 0900

UNITED STATES POSTAL SERVICE

First-Class Mail
Postage & Fees Paid
USPS
Permit No. G-10

- **AZ** Sender: Please print your name, address, and ZIP+4 in this box •

933

**U.S. DEPARTMENT OF THE INTERIOR
BUREAU OF LAND MANAGEMENT
ARIZONA STATE OFFICE
ONE NORTH CENTRAL AVE. SUITE 800
PHOENIX, ARIZONA 85004-4427**



SENDER: COMPLETE THIS SECTION

- Complete items 1, 2, and 3. Also complete item 4 if Restricted Delivery is desired.
- Print your name and address on the reverse so that we can return the card to you.
- Attach this card to the back of the mailpiece, or on the front if space permits.

1. Article Addressed to: **OCT 25 2007**

Richard Antinore
2047 2nd Avenue N
St. Petersburg, Florida 33713
933(AB) AMC379077

COMPLETE THIS SECTION ON DELIVERY

A. Signature *Richard Antinore* ☐ Agent ☒ AddresseeB. Received by (Printed Name) C. Date of Delivery **10-27-07**D. Is delivery address different from item 1? ☐ Yes
If YES, enter delivery address below: ☐ No3. Service Type
☒ Certified Mail ☐ Registered Mail ☐ Insured Mail ☐ Signature Required for Merchandise ☐ C.O.D.4. Restricted Delivery? (Extra Fee) ☐ Yes2. Article Number
(Transfer from service label)**7006 2760 0005 5867 0900**

UNITED STATES POSTAL SERVICE

FL 335

First-Class Mail
Postage & Fees Paid
USPS
Permit No. G-10

• Sender: Please print your name, address, and ZIP+4 in this box •

933

U.S. DEPARTMENT OF THE INTERIOR
BUREAU OF LAND MANAGEMENT
ARIZONA STATE OFFICE
ONE NORTH CENTRAL AVE. SUITE 800
PHOENIX, ARIZONA 85004-4427

27





United States Department of the Interior

BUREAU OF LAND MANAGEMENT

Arizona State Office

One North Central Avenue, Suite 800

Phoenix, Arizona 85004-4427

www.blm.gov/az/



In Reply Refer To:
3800 (AZ-933) AB
AMC379077

January 14, 2008

CERTIFIED MAIL - RETURN RECEIPT REQUESTED No. 7005 2570 0001 0700 7119

DECISION

SOOHOO WELLINGTON	:	This decision affects those claims shown
16402 EMBER GLEN RD	:	in the block below:
HACIENDA HEIGHTS, CALIFORNIA 91745	:	

AMC379077
LOST CREEK GOLD 6

MINING CLAIMS DECLARED FORFEITED

The mining claims listed above have been declared forfeited for failure to file the required maintenance fee payment or small miner's maintenance fee waiver (waiver).

Claimants are required to pay an annual non-refundable maintenance fee of \$125, or submit a waiver, on or before September 1 of each year. These requirements were established by 30 (United States Code) 28-f-k, as amended, and 43 Code of Federal Regulations (CFR) 3834 and 3835.

Our records do not show receipt of a maintenance fee payment, or waiver received on or before September 1, 2007, for the 2008 assessment year, for the claims listed above. Therefore, the claims are forfeited.

This decision does not relieve you of the liability for reclamation of all areas disturbed by your activities on lands covered by the subject mining claim(s) and/or site(s). After you complete the reclamation, you must notify the authorized officer of the appropriate surface managing agency so that the authorized officer may conduct a final site inspection and determine whether you may be released from liability.

If you fail to reclaim the land to the satisfaction of the authorized officer, the surface management agency may cite you for noncompliance under its surface management regulations.

For land administered by the Bureau of Land Management (BLM), if you fail to reclaim the land to the satisfaction of the authorized officer as required in 43 CFR Subpart 3809, BLM will issue an order of noncompliance under 43 CFR 3809.601(a). If you fail to comply with the noncompliance order, BLM may take further action under 43 CFR 3809.604. Failure to conduct reclamation is a prohibited act that may subject you to criminal penalties. See 43 CFR 3809.605(h) and 43 CFR 3809.700.

This decision may be appealed to the Interior Board of Land Appeals, Office of the Secretary, in accordance with the regulations contained in 43 CFR, Part 4, and the enclosed Form 1842-1. If an appeal is taken, your notice of appeal must be filed in this office (at the above address) within 30 days from receipt of this decision. The appellant has the burden of showing that the decision appealed from is in error.

If you wish to file a petition pursuant to regulation 43 CFR 4.21 (58 FR 4939, January 19, 1993) for a stay of the effectiveness of this decision during the time that your appeal is being reviewed by the Board, the petition for a stay must accompany your notice of appeal. A petition for a stay is required to show sufficient justification based on the standards listed below. Copies of the notice of appeal and petition for a stay must also be submitted to each party named in this decision and to the Interior Board of Land Appeals and to the appropriate Office of the Solicitor (see 43 CFR 4.413) at the same time the original documents are filed with this office. If you request a stay, you have the burden of proof to demonstrate that a stay should be granted.

Standards for Obtaining a Stay

Except as otherwise provided by law or other pertinent regulation, a petition for a stay of a decision pending appeal shall show sufficient justification based on the following standards:

- (1) The relative harm to the parties if the stay is granted or denied,
- (2) The likelihood of the appellant's success on the merits,
- (3) The likelihood of immediate and irreparable harm if the stay is not granted, and
- (4) Whether the public interest favors granting the stay.

Please include your AMC serial number(s) on all correspondence. If additional information is required, please call Amy Bunda at 602-417-9334.



Alvin L. Burch
Group Administrator
Renewable and Mineral Resources Group

Enclosure
Appeal Form 1842-1

SENDER: COMPLETE THIS SECTION

- Complete items 1, 2, and 3. Also complete item 4 if Restricted Delivery is desired.
- Print your name and address on the reverse so that we can return the card to you.
- Attach this card to the back of the mailpiece, or on the front if space permits.

1. Article Addressed to: **JAN 14 2008**

SOOHOO WELLINGTON
16402 EMBER GLEN RD
HACIENDA HEIGHTS, CA 91745
AMC379077 AB

2. Article Number
(Transfer from service label)

7005 2570 0001 0700 7119

COMPLETE THIS SECTION ON DELIVERY

A. Signature

X

☐ Agent

☒ Addressee

B. Received by (Printed Name)

C. Date of Delivery

D. Is delivery address different from item 1?

☐ Yes

If YES, enter delivery address below:

☐ No

3. Service Type

☒ Certified Mail

☐ Express Mail

☐ Registered

☒ Return Receipt for Merchandise


☐ Insured Mail

☐ C.O.D.

4. Restricted Delivery? (Extra Fee)

☐ Yes

UNITED STATES POSTAL SERVICE



First-Class Mail
Postage & Fees Paid
USPS
Permit No. G-10

• Sender: Please print your name, address, and ZIP+4 in this box •

AZ
933

U.S. DEPARTMENT OF THE INTERIOR
BUREAU OF LAND MANAGEMENT
ARIZONA STATE OFFICE
ONE NORTH CENTRAL AVE. SUITE 800
PHOENIX, ARIZONA 85004-4427

ARIZONA
STATE OFFICE
PHOENIX, ARIZONA

2008 JAN 22 A 11:02

RECEIVED
BUREAU OF
LAND MANAGEMENT



United States Department of the Interior

BUREAU OF LAND MANAGEMENT

Arizona State Office

One North Central Avenue, Suite 800

Phoenix, Arizona 85004-4427

www.blm.gov/az/



In Reply Refer To:
3800 (AZ-933) AB
AMC379077

January 14, 2008

CERTIFIED MAIL - RETURN RECEIPT REQUESTED No. 7005 2570 0001 0700 7133

DECISION

GROW LANE J
2645 MARGARET DR
RENO, NEVADA 89506

:
:
:

This decision affects those claims shown
in the block below:

AMC379078
LOST CREEK GOLD 6

MINING CLAIMS DECLARED FORFEITED

The mining claims listed above have been declared forfeited for failure to file the required maintenance fee payment or small miner's maintenance fee waiver (waiver).

Claimants are required to pay an annual non-refundable maintenance fee of \$125, or submit a waiver, on or before September 1 of each year. These requirements were established by 30 (United States Code) 28-f-k, as amended, and 43 Code of Federal Regulations (CFR) 3834 and 3835.

Our records do not show receipt of a maintenance fee payment, or waiver received on or before September 1, 2007, for the 2008 assessment year, for the claims listed above. Therefore, the claims are forfeited.

This decision does not relieve you of the liability for reclamation of all areas disturbed by your activities on lands covered by the subject mining claim(s) and/or site(s). After you complete the reclamation, you must notify the authorized officer of the appropriate surface managing agency so that the authorized officer may conduct a final site inspection and determine whether you may be released from liability.

If you fail to reclaim the land to the satisfaction of the authorized officer, the surface management agency may cite you for noncompliance under its surface management regulations.

For land administered by the Bureau of Land Management (BLM), if you fail to reclaim the land to the satisfaction of the authorized officer as required in 43 CFR Subpart 3809, BLM will issue an order of noncompliance under 43 CFR 3809.601(a). If you fail to comply with the noncompliance order, BLM may take further action under 43 CFR 3809.604. Failure to conduct reclamation is a prohibited act that may subject you to criminal penalties. See 43 CFR 3809.605(h) and 43 CFR 3809.700.

This decision may be appealed to the Interior Board of Land Appeals, Office of the Secretary, in accordance with the regulations contained in 43 CFR, Part 4, and the enclosed Form 1842-1. If an appeal is taken, your notice of appeal must be filed in this office (at the above address) within 30 days from receipt of this decision. The appellant has the burden of showing that the decision appealed from is in error.

If you wish to file a petition pursuant to regulation 43 CFR 4.21 (58 FR 4939, January 19, 1993) for a stay of the effectiveness of this decision during the time that your appeal is being reviewed by the Board, the petition for a stay must accompany your notice of appeal. A petition for a stay is required to show sufficient justification based on the standards listed below. Copies of the notice of appeal and petition for a stay must also be submitted to each party named in this decision and to the Interior Board of Land Appeals and to the appropriate Office of the Solicitor (see 43 CFR 4.413) at the same time the original documents are filed with this office. If you request a stay, you have the burden of proof to demonstrate that a stay should be granted.

Standards for Obtaining a Stay

Except as otherwise provided by law or other pertinent regulation, a petition for a stay of a decision pending appeal shall show sufficient justification based on the following standards:

- (1) The relative harm to the parties if the stay is granted or denied,
- (2) The likelihood of the appellant's success on the merits,
- (3) The likelihood of immediate and irreparable harm if the stay is not granted, and
- (4) Whether the public interest favors granting the stay.

Please include your AMC serial number(s) on all correspondence. If additional information is required, please call Amy Bunda at 602-417-9334.



Alvin L. Burch
Group Administrator
Renewable and Mineral Resources Group

Enclosure
Appeal Form 1842-1

SENDER: COMPLETE THIS SECTION

- Complete items 1, 2, and 3. Also complete item 4 if Restricted Delivery is desired.
- Print your name and address on the reverse so that we can return the card to you.
- Attach this card to the back of the mailpiece, or on the front if space permits.


1. Article Addressed to:

JAN 14 2008

GROW LANE J
2645 MARGARET DR
RENO, NEVADA 89506
AMC379077 AB

COMPLETE THIS SECTION ON DELIVERY

A. Signature

LANE J GROW
☐ Agent☒ Addressee

B. Received by (Printed Name)

C. Date of Delivery

D. Is delivery address different from item 1?

☐ Yes

If YES, enter delivery address below:

☐ No

3. Service Type

☒ Certified Mail☐ Express Mail☐ Registered☒ Return Receipt for Merchandise☐ Insured Mail☐ C.O.D.

4. Restricted Delivery? (Extra Fee)

☐ Yes

2. Article Number

(Transfer from service label)

7005 2570 0001 0700 7133

UNITED STATES POSTAL SERVICE

RENO NV 895

18 JAN 2008 PM 2:11

First-Class Mail
Postage & Fees Paid
USPS
Permit No. G-10

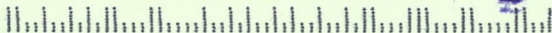
AZ
933
• Sender: Please print your name, address, and ZIP+4 in this box •

U.S. DEPARTMENT OF THE INTERIOR
BUREAU OF LAND MANAGEMENT
ARIZONA STATE OFFICE
ONE NORTH CENTRAL AVE. SUITE 800
PHOENIX, ARIZONA 85004-4427

ARIZONA
STATE OFFICE
PHOENIX, ARIZONA

2008 JAN 22 A 10:54

RECEIVED
BUREAU OF
LAND MANAGEMENT
JAN 18 2008
RENO NV





United States Department of the Interior

BUREAU OF LAND MANAGEMENT

Arizona State Office

One North Central Avenue, Suite 800

Phoenix, Arizona 85004-4427

www.blm.gov/az/



In Reply Refer To:
3800 (AZ-933) AB
AMC379077

January 14, 2008

CERTIFIED MAIL - RETURN RECEIPT REQUESTED No. 7005 2570 0001 0700 7140

DECISION

GORMAN CHRISTOPHER A
BOX 23275
FT LAUDERDALE, FLORIDA 33307

This decision affects those claims shown
in the block below:

AMC379081
LOST CREEK GOLD 6

MINING CLAIMS DECLARED FORFEITED

The mining claims listed above have been declared forfeited for failure to file the required maintenance fee payment or small miner's maintenance fee waiver (waiver).

Claimants are required to pay an annual non-refundable maintenance fee of \$125, or submit a waiver, on or before September 1 of each year. These requirements were established by 30 (United States Code) 28-f-k, as amended, and 43 Code of Federal Regulations (CFR) 3834 and 3835.

Our records do not show receipt of a maintenance fee payment, or waiver received on or before September 1, 2007, for the 2008 assessment year, for the claims listed above. Therefore, the claims are forfeited.

This decision does not relieve you of the liability for reclamation of all areas disturbed by your activities on lands covered by the subject mining claim(s) and/or site(s). After you complete the reclamation, you must notify the authorized officer of the appropriate surface managing agency so that the authorized officer may conduct a final site inspection and determine whether you may be released from liability.

If you fail to reclaim the land to the satisfaction of the authorized officer, the surface management agency may cite you for noncompliance under its surface management regulations.

For land administered by the Bureau of Land Management (BLM), if you fail to reclaim the land to the satisfaction of the authorized officer as required in 43 CFR Subpart 3809, BLM will issue an order of noncompliance under 43 CFR 3809.601(a). If you fail to comply with the noncompliance order, BLM may take further action under 43 CFR 3809.604. Failure to conduct reclamation is a prohibited act that may subject you to criminal penalties. See 43 CFR 3809.605(h) and 43 CFR 3809.700.

This decision may be appealed to the Interior Board of Land Appeals, Office of the Secretary, in accordance with the regulations contained in 43 CFR, Part 4, and the enclosed Form 1842-1. If an appeal is taken, your notice of appeal must be filed in this office (at the above address) within 30 days from receipt of this decision. The appellant has the burden of showing that the decision appealed from is in error.

If you wish to file a petition pursuant to regulation 43 CFR 4.21 (58 FR 4939, January 19, 1993) for a stay of the effectiveness of this decision during the time that your appeal is being reviewed by the Board, the petition for a stay must accompany your notice of appeal. A petition for a stay is required to show sufficient justification based on the standards listed below. Copies of the notice of appeal and petition for a stay must also be submitted to each party named in this decision and to the Interior Board of Land Appeals and to the appropriate Office of the Solicitor (see 43 CFR 4.413) at the same time the original documents are filed with this office. If you request a stay, you have the burden of proof to demonstrate that a stay should be granted.

Standards for Obtaining a Stay

Except as otherwise provided by law or other pertinent regulation, a petition for a stay of a decision pending appeal shall show sufficient justification based on the following standards:

- (1) The relative harm to the parties if the stay is granted or denied,
- (2) The likelihood of the appellant's success on the merits,
- (3) The likelihood of immediate and irreparable harm if the stay is not granted, and
- (4) Whether the public interest favors granting the stay.

Please include your AMC serial number(s) on all correspondence. If additional information is required, please call Amy Bunda at 602-417-9334.



Alvin L. Burch
Group Administrator
Renewable and Mineral Resources Group

Enclosure
Appeal Form 1842-1

SENDER: COMPLETE THIS SECTION

- Complete items 1, 2, and 3. Also complete item 4 if Restricted Delivery is desired.
- Print your name and address on the reverse so that we can return the card to you.
- Attach this card to the back of the mailpiece, or on the front if space permits.

1. Article Addressed to: **JAN 14 2008**

**ORMAN CHRISTOPHER A
BOX 23275
FT LAUDERDALE, FLORIDA 33307
AMC379077 AB**

COMPLETE THIS SECTION ON DELIVERY

A. Signature

X

☐ Agent

☐ Addressee

B. Received by (Printed Name)

C. Date of Delivery

D. Is delivery address different from item 1? ☐ Yes

If YES, enter delivery address below:

☐ No

3. Service Type

☒ Certified Mail

☐ Express Mail

☐ Registered

☒ Return Receipt for Merchandise

☐ Insured Mail

☐ C.O.D.

4. Restricted Delivery? (Extra Fee)

☐ Yes

2. Article Number

(Transfer from service label)

7005 2570 0001 0700 7140

UNITED STATES POSTAL SERVICE

FT LAUDERDALE

FL 333

18 JAN 2008 PM 2 T

First-Class Mail
Postage & Fees Paid
USPS
Permit No. G-10

- Sender: Please print your name, address, and ZIP+4 in this box •

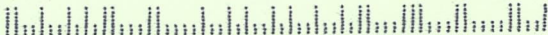
933

U.S. DEPARTMENT OF THE INTERIOR
BUREAU OF LAND MANAGEMENT
ARIZONA STATE OFFICE
ONE NORTH CENTRAL AVE. SUITE 800
PHOENIX, ARIZONA 85004-4427

ARIZONA
STATE OFFICE
PHOENIX, ARIZONA

2008 JAN 22 A 10:54

RECEIVED
BUREAU OF
LAND MANAGEMENT



R2 6/11/08
A. Bender
6/11/08

JUN 19 2007

In Reply Refer To:
3800 (AZ-933) RE
AMC379083 - closed

CERTIFIED MAIL – RETURN RECEIPT REQUESTED No. 7007 3020 0000 8492 8501

NOTICE

Richard Antinore	:	Lost Creek Gold #6
4835 10 th Avenue South	:	
St. Petersburg, Florida 33711	:	

Mining Claim Held for Rejection

The Bureau of Land Management (BLM) Arizona State Office received a location notice from you on April 3, 2008. This location notice cannot be processed as received because of two deficiencies.

The first deficiency with the location notice is insufficient fees. No payment was received with the location notice. In accordance with Title 43 of the Code of Federal Regulations (CFR), 3830.21(a) and 3000.12, you must pay a non-refundable service fee, a location fee, and an initial maintenance fee when you first record a mining claim with the BLM.

The second deficiency with the location notice concerns the description of the mining claim. The location notice does not meet the criteria for a properly described mining claim as specified in 43 CFR 3832.12. The location notice should have a legal description and map that meet the general requirements and the requirements listed under Placer claims in 43 CFR 3832.12.

You must pay the \$170.00 fee and provide a correct legal description and map for the claim by June 30, 2008 (90th day from April 2, 2008). For your convenience, the location notice and copies of the highlighted Federal regulations are enclosed.

SENDER: COMPLETE THIS SECTION

- Complete items 1, 2, and 3. Also complete item 4 if Restricted Delivery is desired.
- Print your name and address on the reverse so that we can return the card to you.
- Attach this card to the back of the mailpiece, or on the front if space permits.

1. Article Addressed to:

Richard Antinore
4835 10th Avenue South
St. Petersburg, Florida 33711

2. Article Number
(Transfer from service label)

7007 3020 0000 8492 8501

COMPLETE THIS SECTION ON DELIVERY

A. Signature

Deanne M. Manley

☐ Agent

☐ Addressee

B. Received by (Printed Name)

C. Date of Delivery

D. Is delivery address different from item 1?

☐ Yes

If YES, enter delivery address below:

☒ No

3. Service Type

☒ Certified Mail

☐ Express Mail

☐ Registered

☒ Return Receipt for Merchandise

☐ Insured Mail

☐ C.O.D.

4. Restricted Delivery? (Extra Fee)

☐ Yes

UNITED STATES POSTAL SERVICE

SAINT PETERSBURG FL

25 JUN 2008 PM 7 T

First-Class Mail
Postage & Fees Paid
USPS
Permit No. G-10

- Sender: Please print your name, address, and ZIP+4 in this box •

U.S. DEPARTMENT OF THE INTERIOR
BUREAU OF LAND MANAGEMENT
ONE NORTH CENTRAL AVENUE
SUITE 800
PHOENIX, AZ 85004-4427

PHOENIX, ARIZONA

2008 JUN 27 P 1:38

RECEIVED
BLM AZ STATE OFFICE

AZ-933 RE

~~AMC 379077~~



AMC 379077

If additional information is required, please contact Rod Ebert at 602-417-9397. Please include your AMC serial number on any correspondence.

/S/ Alvin Burch

Alvin L. Burch

Group Administrator

Renewable Resources and Minerals

Enclosures

REbert:06/10/08

~~RECLAIM~~
RELOCATE

MARCH 31ST
APRIL 1ST

see/CARTO/Remote Sensing Consultants

LOCATION NOTICE FOR PLACER MINING CLAIM

NOTICE IS HEREBY GIVEN that the LOST Creek
GOLD #6 CLAIM placer mining claim has been located by
RICHARD ANTINORE whose current mailing
address is 4835-10TH AVE S.
ST PETERSBURG, FL. 33711

RECEIVED BLM. AZ STATE OFFICE 2008 APR - 3 A 10:18 PHOENIX, ARIZONA	BLM Date Stamp
--	----------------------

The general course of this claim is 33°21.436N/111°12.626W and it is situated in
PINAL

County, Arizona. 5 CLAIMS

This claim is 330.00 feet in length and 165.00 feet in width. This claim runs from the
location monument on which this location notice is posted approximately SEE LOT TRACT PLAN feet in a
direction to the _____ end line and _____ feet in a _____ direction to the _____ end line.

This claim is marked by four monuments, one at each corner of the claim. YES

The location monument on which this notice is posted is situated within Section SW 4 - SECT. 11, Township
Township 1S, Range 11 EAST, Gila Salt River Base and Meridian, Arizona. This claim encompasses

portions of the following legal subdivision(s) if located by legal subdivision or the following quarter section (s),
section (s), Township (s) and Range (s) (LOT 109) (LOT 110) (LOT 111) (LOT 112) (LOT 120)

_____, Gila Salt River Base and Meridian, Arizona.

The locality of this claim with reference to some natural object or permanent monument and additional
information (if any) concerning its locality are as follows: LOT 111

DATED AND POSTED on the ground this 1ST day of APRIL, 2008.

LOCATOR (s) Richard Antinore

Subpart C—Mining Law Minerals

§ 3830.10 Locatable minerals.

§ 3830.11 Which minerals are locatable under the General Mining Law?

Minerals are locatable if they are:

(a) Subject to the General Mining Law;

(b) Not leasable under the Mineral Leasing Acts; and

(c) Not salable under the Mineral Materials Act of 1947 and Surface Resources Act of 1955, 30 U.S.C. 601-615 (see parts 3600 through 3620 of this chapter).

§ 3830.12 What are the characteristics of a locatable mineral?

(a) Minerals are locatable if they meet the requirements in § 3830.11 and are:

(1) Recognized as a mineral by the scientific community; and

(2) Found on Federal lands open to mineral entry.

(b) Under the Surface Resources Act, certain varieties of mineral materials are locatable if they are uncommon because they possess a distinct and special value. As provided in *McClarty v. Secretary of the Interior*, 408 F.2d 907 (9th Cir. 1969), we determine whether mineral materials have a distinct and special value by:

(1) Comparing the mineral deposit in question with other deposits of such minerals generally;

(2) Determining whether the mineral deposit in question has a unique physical property;

(3) Determining whether the unique property gives the deposit a distinct and special value;

(4) Determining whether, if the special value is for uses to which ordinary varieties of the mineral are put, the deposit has some distinct and special value for such use; and

(5) Determining whether the distinct and special value is reflected by the higher price that the material commands in the market place.

(c) Block pumice having one dimension of 2 or more inches is an uncommon variety of mineral material under the Surface Resources Act, and is subject to location under the mining laws.

(d) Limestone of chemical or metallurgical grade, or that is suitable for making cement, is subject to location under the mining laws.

(e) Gypsum suitable for the manufacture of wall board or plaster, or uses requiring a high state of purity, is subject to location under the mining laws.

Subpart D—BLM Service Charge and Fee Requirements

§ 3830.20 Payment of service charges, location fees, initial maintenance fees, annual maintenance fees and oil shale fees.

§ 3830.21 What are the different types of service charges and fees?

The following table lists service charges, maintenance fees, location fees, and oil shale fees (all cross-references refer to this chapter):

Transaction	Amount due per mining claim or site	Waiver available
(a) Recording a mining claim or site location (part 3833).	(1) A total sum which includes (i) the processing fee for notices of location found in the fee schedule in § 3000.12 of this chapter. (ii) A one-time \$30 location fee (iii) An initial \$125 maintenance fee	No. No. No.
(b) Amending a mining claim or site location (§ 3833.20).	The processing fee for amendment of location found in the fee schedule in § 3000.12 of this chapter.	No.
(c) Transferring a mining claim or site (§ 3833.30).	The processing fee for transfer of mining claim/site found in the fee schedule in § 3000.12 of this chapter.	No.
(d) Maintaining a mining claim or site for one assessment year (part 3834).	A \$125 annual maintenance fee	Yes, see part 3835.
(e) Recording an annual FLPMA filing (§ 3835.30).	The processing fee for recording an annual FLPMA filing found in the fee schedule in § 3000.12 of this chapter.	No.

Transaction	Ar
(f) Submitting a petition for deferment of assessment work (§ 3836.20).	The pr ment \$ 300 An annu
(g) Maintaining an oil shale placer mining claim (§ 3834.11(b)).	
(h) Recording a notice of intent to locate mining claims on Stockraising Homestead Act Lands (part 3838).	The filin locate stead \$ 300

[68 FR 61064, Oct. 24, 2003, as amended at 72 FR 50889, Sept. 5, 2007]

§ 3830.22 Will BLM refund service charges or fees?

(a) BLM will not refund service charges, except for overpayments.

(b) BLM will refund maintenance and location fees if:

(1) At the time you or your predecessor in interest located the mining claim or site, the location was on land not open to mineral entry or otherwise not available for mining claim or site location; or

(2) At the time you paid the fees, the mining claim or site was void.

(c) BLM will apply maintenance and location fee overpayments to future years if you so request.

§ 3830.23 What types of payment will BLM accept?

(a) BLM will accept the following types of payments:

(1) U.S. currency;

(2) Postal money order payable in U.S. dollars to the Department of the Interior—Bureau of Land Management

(3) Check or other negotiable instrument payable in U.S. dollars to the Department of the Interior—Bureau of Land Management;

(4) Valid credit card that is acceptable to the BLM; or

(5) An authorized debit from a declining deposit account with BLM.

(i) You may maintain a declining deposit account with the BLM State Office where your mining claims or sites are recorded.

(ii) BLM will deduct service charges and fees or add overpayments to the

FY 2008 PROCESSING AND FILING FEE TABLE—Continued

Document/action	Fee
Leasing of Solid Minerals Other Than Coal and Oil Shale (parts 3500, 3580):	
Applications other than those listed below	30
Prospecting permit application amendment	60
Extension of prospecting permit	95
Lease modification or fringe acreage lease	25
Lease renewal	460
Assignment, sublease, or transfer of operating rights	25
Transfer of overriding royalty	25
Use permit	25
Phasta and Trinity hardrock mineral lease	25
Renewal of existing sand and gravel lease in Nevada	25
Multiple Use; Mining (part 3730):	
Notice of protest of placer mining operations	10
Mining Law Administration (parts 3800.3810, 3830, 3850, 3860, 3870):	
Application to open lands to location	10
Notice of location*	15
Amendment of location	10
Transfer of mining claim/site	10
Recording an annual FLPMA filing	95
Deferral of assessment work	25
Recording a notice of intent to locate mining claims on StockraisingHomestead Act lands	2,690 (more than 10 claims)
Mineral patent adjudication	1,345 (10 or fewer claims)
Adverse claim	95
Protest	60

*To record a mining claim or site location, you must pay this processing fee along with the initial maintenance fee and the one-time location fee required by statute. (43 CFR part 3833)

(b) The amount of a fixed fee is not subject to appeal to the Interior Board of Land Appeals pursuant to part 4, subpart E, of this title.

[70 FR 58873, Oct. 7, 2005, as amended at 72 FR 24400, May 2, 2007; 72 FR 50886, Sept. 5, 2007]

PART 3100—OIL AND GAS LEASING**Subpart 3100—Oil and Gas Leasing:
General**

Sec.

- 3100.0-3 Authority.
- 3100.0-5 Definitions.
- 3100.0-9 Information collection.
- 3100.1 Helium.
- 3100.2 Drainage.
- 3100.2-1 Compensation for drainage.
- 3100.2-2 Drilling and production or payment of compensatory royalty.
- 3100.3 Options.
- 3100.3-1 Enforceability.
- 3100.3-2 Effect of option on acreage.
- 3100.3-3 Option statements.
- 3100.4 Public availability of information.

Subpart 3101—Issuance of Leases

- 3101.1 Lease terms and conditions.
- 3101.1-1 Lease form.
- 3101.1-2 Surface use rights.

- 3101.1-3 Stipulations and information notices.
- 3101.1-4 Modification or waiver of lease terms and stipulations.
- 3101.2 Acreage limitations.
- 3101.2-1 Public domain lands.
- 3101.2-2 Acquired lands.
- 3101.2-3 Excepted acreage.
- 3101.2-4 Excess acreage.
- 3101.2-5 Computation.
- 3101.2-6 Showing required.
- 3101.3 Leases within unit areas.
- 3101.3-1 Joinder evidence required.
- 3101.3-2 Separate leases to issue.
- 3101.4 Lands covered by application to close lands to mineral leasing.
- 3101.5 National Wildlife Refuge System lands.
- 3101.5-1 Wildlife refuge lands.
- 3101.5-2 Coordination lands.
- 3101.5-3 Alaska wildlife areas.
- 3101.5-4 Stipulations.
- 3101.6 Recreation and public purposes lands.
- 3101.7 Federal lands administered by an agency outside of the Department of the Interior.
- 3101.7-1 General requirements.
- 3101.7-2 Action by the Bureau of Land Management.
- 3101.7-3 Appeals.
- 3101.8 State's or charitable organization's ownership of surface overlying Federally-owned minerals.

(c) To locate a claim or site, you must—

(1) Make certain that the land on which you are locating the claim or site is Federal land that is open to mineral entry

(2) Stake and monument the corners of a mining claim or site which meets applicable state monumenting requirements and the size limitations described in § 3832.22 for lode and placer claims, § 3832.32 for mill sites, and § 3832.42 for tunnel sites;

(3) Post the notice of location in a conspicuous place on the claim or site. The notice must include:

(i) The name or names of the locators;

(ii) The date of the location; and

(iii) A description of the claim or site;

(iv) The name or number of the claim or site, or both, if the claim or site has both;

(4) Record the notice or certificate of location in the local recording office and the BLM State Office with jurisdiction according to the procedures in part 3833;

(5) Follow all other relevant state law requirements; and

(6) Comply with the specific requirements for lode claims, placer claims, mill sites, or tunnel sites in this part.

§ 3832.12 When I record a mining claim or site, how do I describe the lands I have claimed?

(a) *General requirements.* (1) All claims and sites. You must describe the land by state, meridian, township, range, section and by aliquot part to the quarter section. To obtain the land description, you must use an official survey plat or other U.S. Government map that is based on the surveyed or protracted U.S. Public Land Survey System. If you cannot describe the land by aliquot part (e.g., the land is unsurveyed), you must provide a metes and bounds description that fixes the position of the claim corners with respect to a specified claim corner, discovery monument, or official survey monument. In all cases, your description of the land must be as compact and regular in form as reasonably possible and should conform to the U.S. Public Land Survey System and its

rectangular subdivisions as much as possible; and

(2)(i) You must file either—

(A) A topographical map published by the U.S. Geological Survey with a depiction of the claim or site; or

(B) A narrative or sketch describing the claim or site and tying the description to a natural object, permanent monument or topographic, hydrographic, or man-made feature.

(ii) You must show on a map or sketch the boundaries and position of the individual claim or site by aliquot part within the quarter section accurately enough for BLM to identify the mining claims or sites on the ground.

(iii) You may show more than one claim or site on a single map or describe more than one claim or site in a single sketch—

(A) If they are located in the same general area; and

(B) If the individual mining claims or sites are clearly identified.

(iv) You are not required to employ a professional surveyor or engineer to establish the location's position on the ground.

(b) *Lode claims.* You must describe lode claims by metes and bounds beginning at the discovery point on the claim and include a tie to natural objects or permanent monuments including:

(1) Township and section survey monuments;

(2) Official U.S. mineral survey monuments;

(3) Monuments of the National Geodetic Reference System;

(4) The confluence of streams or point of intersection of well-known gulches, ravines, or roads, prominent buttes, and hills; or

(5) Adjoining claims or sites.

(c) *Placer claims.* (1) You must describe placer claims by aliquot part and complete lots using the U.S. Public Land Survey System and its rectangular subdivisions except when placer claims are—

(i) On unsurveyed Federal lands;

(ii) Gulch or bench placer claims; or

(iii) Bounded by other mining claims or nonmineral lands.

(2) For placer mining claims that are on unsurveyed Federal lands or are gulch or bench placer claims:

(i) You must describe the lands by protracted survey if the BLM has a protracted survey of record; or

(ii) You may describe the lands by metes and bounds, if a protracted survey is not available or if the land is not amenable to protraction.

(3) If you are describing an association placer claim by metes and bounds, you must meet the following requirements, according to the number of persons in your association, as described in *Snow Flake Fraction Placer*, 37 Pub. Lands Dec. 250 (1908), in order to keep your claim in compact form and not split Federal lands into narrow, long or irregular shapes:

(i) A location by 1 or 2 persons must fit within the exterior boundaries of a square 40-acre parcel;

(ii) A location by 3 or 4 persons must fit within the exterior boundaries of 2 square 40-acre contiguous parcels;

(iii) A location by 5 or 6 persons must fit within the exterior boundaries of 3 square 40-acre parcels; and

(iv) A location by 7 or 8 persons must fit within the exterior boundaries of 4 square 40-acre parcels.

Subpart B—Types of Mining Claims

§ 3832.20 Lode and placer mining claims.

§ 3832.21 How do I locate a lode or placer mining claim?

(a) *Lode claims.* (1) Your lode claim is not valid until you have made a discovery.

(2) *Locating a lode claim.* You may locate a lode claim for a mineral that:

(i) Occurs as veins, lodes, ledges, or other rock in place;

(ii) Contains base and precious metals, gems and semi-precious stones, and certain industrial minerals, including but not limited to gold, silver, cinnabar, lead, tin, copper, zinc, fluorite, barite, or other valuable deposits; and

(iii) Does not occur as bedded rock (stratiform deposits such as gypsum or limestone) or is not a deposit of placer, alluvial (deposited by water), eluvial (deposited by wind), colluvial (deposited by gravity), or aqueous origin.

(3) *Establishing extralateral rights.* If the minerals are contained within a

vein, lode, or ledge and the vein, lode, or ledge extends through the endlines of your lode claim, you have extra-lateral rights to pursue the down-dip extension of the vein, lode, or ledge to the point where the vein, lode, or ledge intersects a vertical plain projected parallel to the end lines and outside the sideline boundaries of your lode claim if—

(i) The top or apex of the vein, lode, or ledge lies on or under the surface within the interior boundaries of the lode claim; and

(ii) The long axis, and therefore the side lines, of the lode claim are substantially parallel to the course of the vein, lode, or ledge.

(4) *Preserving extralateral rights.* In order to preserve your extralateral rights, you should determine, if possible, the general course of the vein in either direction from the point of discovery in order to mark the correct boundaries of the claim. You should expose the vein, lode, or ledge by—

(i) Tracing the vein or lode on the surface; or

(ii) Drilling a hole, sinking a shaft, or running a tunnel or drift to a sufficient depth.

(b) *Placer claims.* (1) Your placer claim is not valid until you have made a discovery.

(2) Each 10-acre aliquot part of your placer claim must be mineral-in-character.

(3) You may locate a placer claim for minerals that are—

(i) River sands or gravels bearing gold or valuable detrital minerals;

(ii) Hosted in soils, alluvium (deposited by water), eluvium (deposited by wind), colluvium (deposited by gravity), talus, or other rock not in its original place;

(iii) Bedded gypsum, limestone, cinders, pumice, and similar mineral deposits; or

(iv) Mineral-bearing brine (water saturated or strongly impregnated with salts and containing ancillary locatable minerals) not subject to the mineral leasing acts where a mineral subject to the General Mining Law can be extracted as the primary valuable mineral.

(4) Building stone deposits must by law be located as placer mining claims

Bureau of Land Management, Interior

(30 U.S.C. 161). If you have located building stone placer claim, the land on which you located the claim must be chiefly valuable for mining building stone.

§ 3832.22 How much land may I include in my mining claim?

(a) *Lode claims.* Lode claims must not exceed 1,500 by 600 feet. If there is vein, lode, or ledge, each lode claim is limited to a maximum of 1,500 feet along the course of the vein, lode, or ledge and a maximum of 300 feet width on each side of the middle of the vein, lode, or ledge.

(b) *Placer claims.* (1) An individual placer claim may not exceed 20 acres size.

(2) An association placer claim may not exceed 160 acres. Within the association, each person or business entity may locate up to 20 acres. To obtain the full 160 acres, the association must consist of at least eight co-locators. You may locate smaller association claims. Thus, three co-locators may jointly locate an association placer claim no larger than 60 acres. You may not use the names of other persons as dummy locators (fictitious locators) to locate an association placer claim for your own benefit.

Subpart C—Mill Sites

§ 3832.30 Mill sites.

§ 3832.31 What is a mill site?

A mill site is a location of nonmineral land not contiguous to a vein or lode that you can use for activities reasonably incident to mineral development on, or production from, the unpatented or patented lode or placer claim with which it is associated.

(a) A dependent mill site is used for activities that support a particular patented or unpatented lode or placer mining claim or group of mining claims.

(b) An independent or custom mill site—

(1) Is not dependent on a particular mining claim but provides milling or reduction processing for nearby lode mines or a lode mining district;

(2) Is used to mill, process, and reduce either—

Date: June 6, 2008

ROUTING AND TRANSMITTAL SLIP

TO: (Name, office symbol, room number, building, Agency/Post)	Initials	Date
1. Rod Ebert (AZ 933)	RE	6/11/08
2. Amy Bunda (AZ 933)	AB	6/11/08
3. Alvin Burch (AZ 933)	AB	6/11/08
4. Dana Jones (AZ 933)		
5.		
6.		
7.		
8.		
9.		

Action	File	Note and Return
Approval	For Clearance	Per Conversation
As Requested	For Correction	Prepare Reply
Circulate	For Your Information	See Me
Comment	Investigate	X Signature
x Coordination	Justify	

REMARKS:

DO NOT use this form as a RECORD of approvals, concurrences, disposal, clearances, and similar actions

From: (Name, org. symbol, Agency/Post)	Room No.
	Phone No. FTS x 397

OPTIONAL FORM 41 (Rev. 7/76)
Prescribed by GSA
FPMR (41 CFR) 101-11.206



UNITED STATES
DEPARTMENT OF THE INTERIOR
BUREAU OF LAND MANAGEMENT
ARIZONA STATE OFFICE
ONE NORTH CENTRAL AVENUE, SUITE 800
PHOENIX, ARIZONA 85004-4427

In Reply Refer To:
AMC 379077
(AZ933) AB

November 01, 2007

RECEIVED
NOV - 6 2007
Board of Land Appeals

Certified Mail Return Receipt Requested

Memorandum

To: Board of Land Appeals, Office of the Secretary
From: Deputy State Director, Resources Division
Subject: Transmitting Appeal of: Richard Antinore
Kind of Application: Mining Claim Decision

2008-22

Referring to the above-cited case, I am transmitting a notice of an appeal from the decision of the

Lands and Minerals Adjudication & Withdrawals Department dated October 25, 2007

- ☐ There are no conflicting cases of record.
- ☐ The conflicting cases shown on the status sheet have been properly noted as to the appeal and favorable action thereon suspended pending final action on the appeal.
- ☐ The records of the conflicting or reference cases identified below are transmitted herewith for use in connection with the appeal.

for *Michael A. Taylor*
Michael A. Taylor

Point of Contact: Amy Bunda, AZ933
602-417-9360

Return Case files to address listed above.

Enclosure (copy of decision)

cc: BLM; Richard Antinore; Field Solicitor: Richard Greenfield



 **COPY**

UNITED STATES
DEPARTMENT OF THE INTERIOR
BUREAU OF LAND MANAGEMENT
ARIZONA STATE OFFICE
ONE NORTH CENTRAL AVENUE, SUITE 800
PHOENIX, ARIZONA 85004-4427

In Reply Refer To:
AMC 379077
(AZ933) AB

November 01, 2007

Certified Mail Return Receipt Requested

Memorandum

To: Board of Land Appeals, Office of the Secretary

From: Deputy State Director, Resources Division

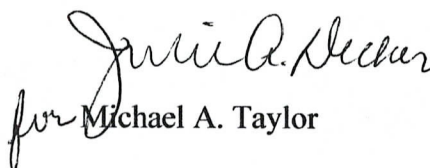
Subject: Transmitting Appeal of: Richard Antinore

Kind of Application: Mining Claim Decision

Referring to the above-cited case, I am transmitting a notice of an appeal from the decision of the

Lands and Minerals Adjudication & Withdrawals Department dated October 25, 2007

- ☐ There are no conflicting cases of record.
- ☐ The conflicting cases shown on the status sheet have been properly noted as to the appeal and favorable action thereon suspended pending final action on the appeal.
- ☐ The records of the conflicting or reference cases identified below are transmitted herewith for use in connection with the appeal.


for Michael A. Taylor

Point of Contact: Amy Bunda, AZ933
602-417-9360

Return Case files to address listed above.

Enclosure (copy of decision)

cc: BLM; Richard Antinore; Field Solicitor: Richard Greenfield



UNITED STATES
DEPARTMENT OF THE INTERIOR
BUREAU OF LAND MANAGEMENT
ARIZONA STATE OFFICE
ONE NORTH CENTRAL AVENUE, SUITE 800
PHOENIX, ARIZONA 85004-4427

In Reply Refer To:
AMC 379077
(AZ933) AB

A. Bunda
11/1/07
11/1/07
Julie A. Decker
11/1/07

November 01, 2007

Certified Mail Return Receipt Requested

Memorandum

To: Board of Land Appeals, Office of the Secretary ✓

From: Deputy State Director, Resources Division

Subject: Transmitting Appeal of: Richard Antinore

Kind of Application: Mining Claim Decision

Referring to the above-cited case, I am transmitting a notice of an appeal from the decision of the

Lands and Minerals Adjudication & Withdrawals Department dated October 25, 2007

- ☐ There are no conflicting cases of record.
- ☐ The conflicting cases shown on the status sheet have been properly noted as to the appeal and favorable action thereon suspended pending final action on the appeal.
- ☐ The records of the conflicting or reference cases identified below are transmitted herewith for use in connection with the appeal.

/s/ Julie A. Decker

Michael A. Taylor

Point of Contact: Amy Bunda, AZ933
602-417-9360

Return Case files to address listed above.

Enclosure (copy of decision)

cc: BLM; Richard Antinore; Field Solicitor: Richard Greenfield-----

SENDER: COMPLETE THIS SECTION

- Complete items 1, 2, and 3. Also complete item 4 if Restricted Delivery is desired.
- Print your name and address on the reverse so that we can return the card to you.
- Attach this card to the back of the mailpiece, or on the front if space permits.

1. Article Addressed to: **NOV 01 2007**

**RICHARD ANTINORE
2047 2ND AVENUE N
ST. PETERSBURG, FL 33713
933(AB) AMC379077**

2. Article Number
(Transfer from service label)

7006 2760 0005 5867 3543

COMPLETE THIS SECTION ON DELIVERY

A. Signature

X

Richard Antinore

☐ Agent

☒ Addressee

B. Received by (Printed Name)

Richard Antinore

C. Date of Delivery

11/5/07

D. Is delivery address different from item 1?

☐ Yes

If YES, enter delivery address below:

☒ No

3. Service Type

☒ Certified Mail

☐ Express Mail

☐ Registered

☒ Return Receipt for Merchandise


☐ Insured Mail

☐ C.O.D.

4. Restricted Delivery? (Extra Fee)

☐ Yes

UNITED STATES POSTAL SERVICE



First-Class Mail
Postage & Fees Paid
USPS
Permit No. G-10

- Sender: Please print your name, address, and ZIP+4 in this box •

AL
933

U.S. DEPARTMENT OF THE INTERIOR
BUREAU OF LAND MANAGEMENT
ARIZONA STATE OFFICE
ONE NORTH CENTRAL AVE. SUITE 800
PHOENIX, ARIZONA 85004-4427

ARIZONA
STATE OFFICE
PHOENIX, ARIZONA

2007 NOV 16 A 7:46

BUREAU OF
LAND MANAGEMENT

SENDER: COMPLETE THIS SECTION

- Complete items 1, 2, and 3. Also complete item 4 if Restricted Delivery is desired.
- Print your name and address on the reverse so that we can return the card to you.
- Attach this card to the back of the mailpiece, or on the front if space permits.

1. Article Addressed to:

NOV 01 2007

**OFFICE OF HEARINGS AND APPEAL
U.S. DEPARTMENT OF THE INTERIOR
801 NORTH QUINCY ST. SUITE 300
ARLINGTON, VA 22203
933(AB) AMC379077**

2. Article Number

(Transfer from service label)

7006 2760 0005 5867 3536**COMPLETE THIS SECTION ON DELIVERY**

A. Signature

X☐ Agent☐ Addressee

B. Received by (Printed Name)

C. Date of Delivery

11-6-07

D. Is delivery address different from item 1?

☐ Yes


If YES, enter delivery address below:

☐ No


3. Service Type

☒ Certified Mail☐ Express Mail☐ Registered☒ Return Receipt for M☐ Insured Mail☐ C.O.D.

4. Restricted Delivery? (Extra Fee)

☐

UNITED STATES POSTAL SERVICE



First-Class Mail
Postage & Fees Paid
USPS
Permit No. G-10

- Sender: Please print your name, address, and ZIP+4 in this box •

AZ
933

U.S. DEPARTMENT OF THE INTERIOR
BUREAU OF LAND MANAGEMENT
ARIZONA STATE OFFICE
ONE NORTH CENTRAL AVE. SUITE 800
PHOENIX, ARIZONA 85004-4427

ARIZONA
STATE OFFICE
PHOENIX, ARIZONA

2001 NOV - 8 P 3:18

RECEIVED
BUREAU OF
LAND MANAGEMENT



Date: 11/1/07

ROUTING AND TRANSMITTAL SLIP

TO: (Name, office symbol, room number, building, Agency/Post)	Initials	Date
1. Amy Bunda (AZ 933)	AB	11/1/07
2. Al Burch (AZ 932) <i>Ralph- please initial (mike will sign)</i>	<i>AB</i>	<i>11/1/07</i>
3. Mike Taylor (AZ 930)	<i>MT</i>	<i>11/1/07</i>
4. Pauline Brown (AZ 933)	<i>PB</i>	NOV 01 2007
5.		
6.		
7.		
8.		
9.		

	Action		File		Note and Return
	Approval		For Clearance		Per Conversation
	As Requested		For Correction		Prepare Reply
	Circulate		For Your Information		See Me
	Comment		Investigate	X	Signature
X	Coordination		Justify		

REMARKS:

DO NOT use this form as a RECORD of approvals, concurrences, disposal, clearances, and similar actions

From: (Name, org. symbol, Agency/Post) Amy Bunda Land Law Examiner, AZ933	Room No.
	Phone No. FTS x 334

OPTIONAL FORM 41 (Rev. 7/76)
 Prescribed by GSA
 FPMR (41 CFR) 101-11.206

COPY TO SOLICITOR
NOTICE OF APPEAL
REASONS FOR APPEAL

BUREAU OF LAND MANAGEMENT
ARIZONA STATE OFFICE
ONE NORTH CENTRAL AVE.
SUITE 800
PHOENIX, AZ 85004-4427

10/26/07 RECEIVED
BUREAU OF
LAND MANAGEMENT

2007 OCT 30 P 2:00

ARIZONA
STATE OFFICE
PHOENIX, ARIZONA

TO WHOM IT MAY CONCERN.

STANDARDS FOR OBTAINING A STAY -

1.) IT WILL CAUSE RELATIVE HARM TO ME

2.) I HAVE BEEN PREPARING TO COME TO ARIZONA
FOR 6 MOS. NOW, BUT HAVE BEEN TIED TO ST PETERSBURG FL.
I HAVE NOT BEEN NOTIFIED OF THE SERIOUS
CONSEQUENCES IF \$125.00 HAD NOT BEEN PAID ON TIME.
I DID FILE NOTICE BUT IT WAS LATE.

3.) IT WILL CAUSE IRREPARABLE DAMAGE TO ME
AS IT HAS CAUSED ALREADY BY RECEIVING THIS
UNBELIEVABLE NOTICE TODAY -

I HAVE NOT BEEN NOTIFIED OF THE SEVERITY
OF THIS DECISION. THESE ARE MY DREAMS OF
COMING AND WORKING THIS LAND THAT I HAVE
PAID FOR.

4.) THE PUBLIC INTEREST WILL BE FAVORED BECAUSE
I WILL MAKE WONDERFUL IMPROVEMENTS TO THIS
LAND. YOU SEE THIS LAND MEANS MORE TO ME,
THAN TAKING FROM THE LAND. BUT I AM GIVING
MYSELF TO THE LAND. IT IS A DREAM TO HELP
TO KEEP IT BEAUTIFUL.

5.) I CANNOT BELIEVE THAT THE BLM. WOULD
TAKE THIS LAND FROM ME WITHOUT NOTICE
SO, THERE WILL BE IRREPARABLE DAMAGE
TO ME, AND I APPEAL TO GOOD JUDGEMENT
AND CONSIDERATION.

Richard Antuano
10/26/07



United States Department of the Interior

BUREAU OF LAND MANAGEMENT
Arizona State Office
One North Central Avenue, Suite 800
Phoenix, Arizona 85004-4427
www.blm.gov/az/



October 25, 2007

In Reply Refer To:
3800 (AZ-933) AB
AMC379077

CERTIFIED MAIL - RETURN RECEIPT REQUESTED No. 7006 2760 0005 5867 0900

DECISION

Richard Antinore
2047 2nd Avenue N
St. Petersburg, Florida 33713

: This decision affects those claims shown
: in the block below:
:

AMC379083
Lost Creek Gold #6

MINING CLAIMS DECLARED FORFEITED

The mining claim(s) listed above have been declared forfeited for failure to file the required maintenance fee payment or small miner's maintenance fee waiver (waiver) on or before September 1, 2007.

Claimants are required to pay an annual non-refundable maintenance fee of \$125, or submit a waiver, on or before September 1 of each year. There is no grace period and late filings cannot be accepted. These requirements were established by 30 (United States Code) 28-f-k, as amended, and 43 Code of Federal Regulations (CFR) 3834 and 3835.

Our records show that we did receive either a maintenance fee payment or a waiver for the above listed mining claim(s), however your document was received after September 1, 2007. Therefore, the claims are forfeited. If you paid the maintenance fee, it will be refunded to you after the 30 day appeal period expires.

CERTIFIED MAIL™




Richard Antinore
2047 2nd Ave N
Saint Petersburg FL 33713

RETURN RECEIPT
REQUESTED



7007 1490 0000 1049 1117

TAMPA FL 336




U.S. POSTAGE
PAID
SAINT PETERSBURG, FL
33701
OCT 27 07
AMOUNT

0000

85004

\$5.21
00022986-33

BLM
ARIZONA STATE OFFICE
ONE NORTH CENTRAL AVE.
SUITE 800
PHOENIX, AZ 85004-4427




8500484427 0041



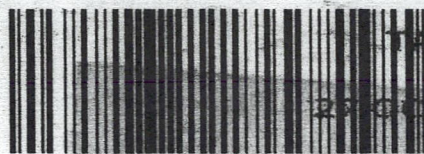


Richard Antinore
2047 2nd Ave N
Saint Petersburg FL 33713

RETURN RECEIPT
REQUESTED



CERTIFIED MAIL



7007 1490 0000 1049 1117

TAMPA FL 336




PAID
SAINT PETERSBURG
FL 33713
OCT 27 07
AMOUNT

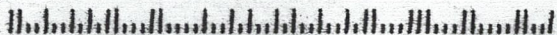
\$5.21

00022986-33

BLM
ARIZONA STATE OFFICE
ONE NORTH CENTRAL AVE.
SUITE 800
PHOENIX, AZ 85004-4427



85004\$4427 C041



NOTICE!!

These documents have been scanned!

Do not place un-scanned documents beneath this notice!

Do not remove this notice from this file!

GPO Jacket No. 560-102
Print Order 61540
Rise Business Services, LLC
Job=AZ15 5/28/2019



Box Number= AZ15094



Claim Begin-End: AMC379077-AMC379084

3 Transfers



AZ15094-4

AMC378794-AMC379364

WHEN RECORDED, RETURN TO:
Wellington Soohoo
16402 Ember Glen Rd.
Hacienda Heights, CA 91745

QUITCLAIM DEED

For the consideration of Ten and 00/100 Dollars, and other valuable consideration, I

Michael Leu

whose address is 7705 St. James Dr., Mentor, OH 44060

The GRANTOR does hereby convey to

Wellington Soohoo

whose address is 16402 Ember Glen Rd., Hacienda Heights, CA 91745.

The GRANTEE(S)

The following described placer mining claim situated in Pinal County, Arizona:

See attached "Exhibit A" for 25 lots.

Subject to and reserving the North, South, East and West 10 feet for public ingress and egress.

Pinal Doc # 2006-076520
BLM Doc # AMC 372104
Exempt per ARS 11-1134 A6

The Grantor does hereby remise, release and quitclaim onto the said second party forever, all the right, title, interest and claim which the said first party has in and to the described placer mining claim, in the County of Pinal, State of Arizona.

Dated Feb. 5th, 2007
State of Ohio
County of Cuyahoga

Signature of Grantor

Michael Leu
Michael Leu

On 2/5/07 before me, Joel Valenti,
Notary Public, personally appeared,
Michael Leu, proved to me on the basis of satisfactory
evidence to be the person whose name is subscribed to the
within instrument and acknowledged to me that he executed
the same in his authorized capacity, and that by his signature
on the instrument the person executed the instrument.

WITNESS my hand and official seal

Signature [Signature]
October 18th, 2009
My commission expires

RECEIVED
BLM AND STATE OFFICE
2007 FEB 14 A 9:36
PHOENIX, ARIZONA



JOEL VALENTI
Notary Public
In and for the State of Ohio
My Commission Expires October 18, 2009
Recorded in Cuyahoga County

AMC 372104

NOTICE!!

These documents have been scanned!

Do not place un-scanned documents beneath this notice!

Do not remove this notice from this file!

GPO Jacket No. 560-102
Print Order 61540
Rise Business Services, LLC
Job=AZ15 5/28/2019



Box Number= AZ15094



Claim Begin-End: AMC379077-AMC379084

4 Annual Filings



AZ15094-4

AMC378794-AMC379364

UNITED STATES
DEPARTMENT OF THE INTERIOR
BUREAU OF LAND MANAGEMENT

379077

CREDIT CARD PAYMENT
For Mining Claim Maintenance Fee

☐ THIS IS A CHANGE OF ADDRESS

TELEPHONE SUBMISSION - ACCURACY OF THE BELOW INFORMATION IS THE RESPONSIBILITY OF THE CLAIMANT/OWNER

NAME JOE TRICOLA
ADDRESS 2661 ENGLISH STREET
CITY MAPLEWOOD STATE MN ZIP 55109
PHONE # 612 - 741-0559

SEND RECEIPT TO ☒ Above address

☐ Other (Include Name and Mailing Address):

AMC NUMBER

379079

CLAIM/SITE NAME

LOST GOLD CREEK #16

1 # of Claim/Site
x 165.00 Each
\$ 165.00 Total Charged EG (INITIALS)

RECEIPT # 4526575

DATE STAMP

RECEIVED
STATE OFFICE
2019 AUG - 7 P 12:47
PHOENIX, ARIZONA

***** FOR OFFICIAL USE ONLY *****

ENTERED DATE <u>AUG 09 2019</u> BY: <u>[Signature]</u>	INITIALS _____	VERIFIED _____
--	----------------	----------------

United States Department of the Interior
Bureau of Land Management
 DIV OF LANDS, MINRLS & ENERGY
 ONE N CENTRAL AVE
 PHOENIX, AZ 85004 -4427
 Phone: 602-417-9200

Receipt

No: 4526575

Transaction #: 4647311	
Date of Transaction: 08/07/2019	
CUSTOMER:	
	JOE TRICOLA 266 ENGLISH ST SAINT PAUL, MN 55106-6516 US

LINE #	QTY	DESCRIPTION	REMARKS	UNIT PRICE	TOTAL
1	1.00	LOCATABLE MINERALS / MINING CLAIMS- NOT NEW-UNADJUD, ONE AUTH NO. ONLY / MINING CLAIM MONEY RECEIVED CASES: AMC379079/\$165.00	2020 MAINT (1)	- n/a -	165.00
TOTAL:					\$165.00

PAYMENT INFORMATION			
NOTE: Items will appear on credit card statement as "Bureau of Land Mgmt CO".			
1	AMOUNT:	165.00	POSTMARKED: N/A
	TYPE:	CREDIT CARD	RECEIVED: 08/07/2019
	NAME:	TRICOLA, JOE 261 ENGLISH ST SAINT PAUL MN 55106-6516 US	
	CARD NO:	XXXXXXXXXXXX0434	AUTH CODE: 054612
	NAME ON CARD:	JOSEPH TRICOLA	
	SIGNATURE:	OVER THE PHONE	

REMARKS

This receipt was generated by the automated BLM Collections and Billing System and is a paper representation of a portion of the official electronic record contained therein.

DEPARTMENT OF THE INTERIOR
BUREAU OF LAND MANAGEMENT
MINING CLAIMS

Run Date/Time: 8/20/2018

MC Maintenance Fees Paid Through the BLM Pay Portal
(by Date Paid)

Page 153 Of 316

CBS Receipt: 4234436

Printed For Lead File # AMC379077

Agency Tracking ID: 1534176182

Assessment Year: 2019

Paid On: 8/13/2018

Number of BLM Serial Nr: 1

Total Amount Paid: \$155.00

Claim Name	BLM Serial No	Lead File No	Amount Paid
LOST CREEK GOLD 6	AMC379079	AMC379077	\$155.00

United States Department of the Interior**Bureau of Land Management**

BUSINESS & SUPPORT SVCS DIV

ONE N CENTRAL AVE SUITE 800

PHOENIX, AZ 85004 -4427

Phone: 602-417-9200

Receipt

No: 4234436

Transaction #: 4349788**Date of Transaction:** 08/13/2018

CUSTOMER:

JOSEPH TRICOLA
2661 ENGLISH ST
MAPLEWOOD, MN 55109 US

LINE #	QTY	DESCRIPTION	REMARKS	UNIT PRICE	TOTAL
1	1.00	LOCATABLE MINERALS / MINING CLAIMS- NOT NEW-UNADJUD, ONE AUTH NO. ONLY / MINING CLAIM MONEY RECEIVED CASES: AMC379079/\$155.00		- n/a -	155.00
TOTAL:					\$155.00

PAYMENT INFORMATION			
NOTE: Items will appear on credit card statement as "BLM O Mining Claim".			
1	AMOUNT:	155.00	POSTMARKED:
	TYPE:	CREDIT CARD	RECEIVED:
	NAME:	JOSEPH TRICOLA 2661 ENGLISH ST MAPLEWOOD MN 55109 US	
	CARD NO:	XXXXXXXXXXXX0434	AUTH CODE:
	NAME ON CARD:	JOSEPH TRICOLA	
	SIGNATURE:		

REMARKS

This receipt was generated by the automated BLM Collections and Billing System and is a paper representation of a portion of the official electronic record contained therein.

UNITED STATES
DEPARTMENT OF THE INTERIOR
BUREAU OF LAND MANAGEMENT

379077

CREDIT CARD PAYMENT
For Mining Claim Maintenance Fee

☐ THIS IS A CHANGE OF ADDRESS

TELEPHONE SUBMISSION - ACCURACY OF THE BELOW INFORMATION IS THE RESPONSIBILITY OF THE CLAIMANT/OWNER

NAME Joseph Tricola
ADDRESS 2661 Engust St
CITY Madewood STATE MN ZIP 55109
PHONE # 612 - 741 0559

SEND RECEIPT TO ☐ Above address
☐ Other (Include Name and Mailing Address):

AMC NUMBER

AMC 379079

CLAIM/SITE NAME

1 # of Claim/Site
x 155.00 Each
\$ 155 Total Charged PER (INITIALS)

RECEIPT # 3908360

DATE STAMP

ENTERED
JUL 28 2017
BY: Ram

PHOENIX, ARIZONA

2017 JUL 27 A 10:51

RECEIVED
BLM AZ STATE OFFICE

***** FOR OFFICIAL USE ONLY *****

DATE _____

INITIALS _____

VERIFIED _____

**DEPARTMENT OF THE INTERIOR
BUREAU OF LAND MANAGEMENT
MINING CLAIMS
(MASS) Serial Register Page**

Run Date/Time: 07/27/17 11:31 AM

Page 1 of 1

01 10-21-1976;090STAT0090;43USC1744

Case Type 384201: PLACER CLAIM

Claim Name: LOST CREEK GOLD 6

Case Disposition: ACTIVE

Required Maintenance Fee: \$155.00

Name & Address

TRICOLA JILL S
2661 ENGLISH ST MAPLEWOOD, MN 55109-1015
TRICOLA JOSEPH G
2661 ENGLISH ST MAPLEWOOD, MN 55109-1015

Total Acres

5.000

Serial Number

AMC379079

Lead File Number

AMC379077

Int Rel

CLAIMANT

CLAIMANT

County / State

District

PINAL County, AZ

PHOENIX DO

Mer Twp Rng Sec

Subdivision

14 0010S 0110E 011

SW

Act Date	Code	Action Text	Action Remarks	Receipt Number
03/18/2006	403	LOCATION DATE		
02/14/2007	395	RECORDATION NOTICE RECD	1	1439503
07/06/2016	782	MAINTENANCE FEE PAYMENT	2017;\$155	3599991
08/06/2015	782	MAINTENANCE FEE PAYMENT	2016;\$155	3360864
08/11/2014	782	MAINTENANCE FEE PAYMENT	2015;\$155	3098139
08/26/2013	682	MAINTENANCE FEE/\$140	2014;\$140	2864330
08/27/2012	682	MAINTENANCE FEE/\$140	2013;\$140	2640843
08/29/2011	682	MAINTENANCE FEE/\$140	2012	2419829
08/30/2010	682	MAINTENANCE FEE/\$140	2011	2205434
08/25/2009	682	MAINTENANCE FEE/\$140	2010	1986778
08/01/2008	582	MAINTENANCE FEE/\$125	2009	1752571
07/16/2007	582	MAINTENANCE FEE/\$125	2008	1525466
07/16/2007	480	EVID OF ASSMT FILED	2007	1525466
08/15/2006	483	SMALL MINER CERT FILED	2007	1334650
08/15/2006	480	EVID OF ASSMT FILED	2006	1289675
05/26/2006	484	LOCATION YEAR / MAINTENAN	2006	
02/14/2007	396	TRF OF INTEREST FILED	LEU MICHAEL II	1439503
02/14/2007	396	TRF OF INTEREST FILED	LEU MICHAEL	1439503
02/14/2007	411	CASE CREATED BY TRF	OUT OF AMC372104	1439503
06/08/2006	669	LAND STATUS CHECKED		
05/26/2006	501	ACCT ADV IN LEAD FILE	AMC379077;	

RECEIVED
BLM AZ STATE OFFICE
JUL 27 10:51 AM

Line Nr Remarks

0001 (4) 1.25 ACRE LOTS SEVERED FRM AMC372104
0002 N1/2NW1/4SW1/4NW1/4SW1/4, N1/2NE1/4SW1/4NW1/4SW1/4,
0003 N1/2NW1/4SE1/4NW1/4SW1/4, N1/2NE1/4SE1/4NW1/4SW1/4

United States Department of the Interior
Bureau of Land Management
 DIV OF LANDS, MINRLS & ENERGY
 ONE N CENTRAL AVE
 PHOENIX, AZ 85004 -4427
 Phone: 602-417-9200

Receipt

No: 3908360

Transaction #: 4017748**Date of Transaction:** 07/27/2017

CUSTOMER:

JOSEPH TRICOLA
 2661 ENGLISH ST
 MAPLEWOOD, MN 55109-1015 US

LINE #	QTY	DESCRIPTION	REMARKS	UNIT PRICE	TOTAL
1	1.00	LOCATABLE MINERALS / MINING CLAIMS- NOT NEW-UNADJUD, ONE AUTH NO. ONLY / MINING CLAIM MONEY RECEIVED CASES: AMC379079/\$155.00	2018 MAINT/1	- n/a -	155.00
TOTAL:					\$155.00

PAYMENT INFORMATION

NOTE: Items will appear on credit card statement as "Bureau of Land Mgmt CO".

1	AMOUNT:	155.00	POSTMARKED:	N/A
	TYPE:	CREDIT CARD	RECEIVED:	07/27/2017
	NAME:	TRICOLA, JOSEPH 2661 ENGLISH ST MAPLEWOOD MN 55109-1015 US		
	CARD NO:	XXXXXXXXXXXX0434	AUTH CODE:	046220
	NAME ON CARD:	JOSEPH TRICOLA		
	EXPIRES:	11/2018		
	SIGNATURE:			

REMARKS

This receipt was generated by the automated BLM Collections and Billing System and is a paper representation of a portion of the official electronic record contained therein.

UNITED STATES
DEPARTMENT OF THE INTERIOR
BUREAU OF LAND MANAGEMENT

379077

CREDIT CARD PAYMENT
For Mining Claim Maintenance Fee

☐ THIS IS A CHANGE OF ADDRESS

TELEPHONE SUBMISSION - ACCURACY OF THE BELOW INFORMATION IS THE RESPONSIBILITY OF THE CLAIMANT/OWNER

NAME JOSEPH TRICOLA
ADDRESS 2601 ENGLISH ST
CITY MADLEWOOD STATE MN ZIP 55109-1015
PHONE # 612 - 741 - 0559

SEND RECEIPT TO ☐ Above address
☐ Other (Include Name and Mailing Address):

AMC NUMBER

AMC 379079

CLAIM/SITE NAME

DATE STAMP

1 # of Claim/Site
x 155.00 Each
\$ 155⁰⁰ Total Charged _____ (INITIALS)

RECEIPT # 3599991



RECEIVED
BLM AZ STATE OFFICE
2016 JUL -6 A 10:51
PHOENIX, ARIZONA

***** FOR OFFICIAL USE ONLY *****

DATE _____

INITIALS _____

VERIFIED _____

United States Department of the Interior
Bureau of Land Management
 DIV OF LANDS, MINRLS & ENERGY
 ONE N CENTRAL AVE
 PHOENIX, AZ 85004 -4427
 Phone: 602-417-9200

Receipt

No: 3599991

Transaction #: 3703336	
Date of Transaction: 07/06/2016	
CUSTOMER:	
JOSEPH TRICOLA 2661 ENGLISH ST MAPLEWOOD, MN 55109-1015 US	

LINE #	QTY	DESCRIPTION	REMARKS	UNIT PRICE	TOTAL
1	1.00	LOCATABLE MINERALS / MINING CLAIMS- NOT NEW-UNADJUD, ONE AUTH NO. ONLY / MINING CLAIM MONEY RECEIVED CASES: AMC379079/\$155.00	2017 MAINT/1	- n/a -	155.00
TOTAL:					\$155.00

PAYMENT INFORMATION			
NOTE: Items will appear on credit card statement as "Bureau of Land Mgmt CO".			
1	AMOUNT:	155.00	POSTMARKED: N/A
	TYPE:	CREDIT CARD	RECEIVED: 07/06/2016
	NAME:	TRICOLA, JOSEPH 2661 ENGLISH ST MAPLEWOOD MN 55109-1015 US	
	CARD NO:	XXXXXXXXXXXX0434	AUTH CODE: 046347
	NAME ON CARD:	JOSEPH TRICOLA	
	EXPIRES:	11/2018	
	SIGNATURE:		

REMARKS

This receipt was generated by the automated BLM Collections and Billing System and is a paper representation of a portion of the official electronic record contained therein.

United States Department of the Interior
Bureau of Land Management
BUSINESS & SUPPORT SVCS DIV
ONE N CENTRAL AVE SUITE 800
PHOENIX, AZ 85004 -4427
Phone: (602) 417-9200

Receipt

No: 3360864

Transaction #: 3458858	
Date of Transaction: 08/06/2015	
CUSTOMER:	
	JOSEPH TRICOLA 2661 ENGLISH ST MAPLEWOOD,MN 55109 US

LINE #	QTY	DESCRIPTION	REMARKS	UNIT PRICE	TOTAL
1	1.00	LOCATABLE MINERALS / MINING CLAIMS- NOT NEW-UNADJUD,ONE AUTH NO. ONLY / MINING CLAIM MONEY RECEIVED CASES: AMC379079/\$155.00		- n/a -	155.00
TOTAL:					\$155.00

PAYMENT INFORMATION			
NOTE: Items will appear on credit card statement as "BLM O Mining Claim".			
1	AMOUNT:	155.00	POSTMARKED: N/A
	TYPE:	CREDIT CARD	RECEIVED: 08/06/2015
	NAME:	JOSEPH TRICOLA 2661 ENGLISH ST MAPLEWOOD MN 55109 US	
	CARD NO:	XXXXXXXXXXXX0434	AUTH CODE: 040321
	NAME ON CARD:	JOSEPH TRICOLA	
	EXPIRES:	10/2017	
	SIGNATURE:		

REMARKS

This receipt was generated by the automated BLM Collections and Billing System and is a paper representation of a portion of the official electronic record contained therein.

Run Date: 08/12/15

Run Time: 08:37 AM

**DEPARTMENT OF THE INTERIOR
BUREAU OF LAND MANAGEMENT
MINING CLAIMS**

MC Maintenance Fees Paid Through the BLM Pay Portal

CBS Receipt: 3360864

Printed For Lead File # AMC379077

Agency Tracking ID: 1438877371

Assessment Year: 2016

Number of BLM Serial Nr: 1

Paid On: 08/06/2015

Total Amount Paid: \$155.00

Claim Name	BLM Serial No	Lead File No	Amount Paid
LOST CREEK GOLD 6	AMC379079	AMC379077	\$155.00

UNITED STATES
DEPARTMENT OF THE INTERIOR
BUREAU OF LAND MANAGEMENT
**MAINTENANCE FEE PAYMENT FORM
FOR PLACER MINING CLAIMS**

AMC 379077

Remitter Name: JOE TRICOLA

Mailing Address: 261 ENGLISH STREET

City, State, Zip: MAPLEWOOD MI 55109

☐ Check here if this is a change of address.

FOR COUNTY RECORDER'S USE

No. of claims 1
Total due BLM \$ 155.00

1. The maintenance fee may be paid by cash, check, money order, Bureau of Land Management (BLM) Declining Deposit Account, or credit card (VISA, American Express, Discover, or MasterCard). Payments must be remitted to the BLM State Office where your claim or site is recorded and received on or before September 1. If the payment is mailed, the envelope must be postmarked by a bona fide delivery service on or before September 1 and received at the proper BLM State Office within 15 calendar days after the due date. Payments may also be made by telephone using a credit card. A complete listing of BLM State Offices with their addresses and phone numbers can be found at <http://www.blm.gov>.
2. The maintenance fee for the following claim(s) applies to the assessment year 2014.

CLAIM NAME	BLM SERIAL NO.	ACRES IN CLAIM	PAYMENT DUE TO THE BLM (See Instructions on Page 2)
LOST CREEK #6	AMC379079	5	155.00

BLM STATE OFFICE
2014 AUG 11 A 9:26
PHOENIX, ARIZONA

Use a separate sheet for additional claim names, serial numbers, and claimant names and addresses.

(Continued on page 2)

INTERESTED
AUG 13 2014
BY: [Signature]

3098139

United States Department of the Interior
Bureau of Land Management
 LANDS/RECREATION & PLANNING
 ONE N CENTRAL AVE
 PHOENIX, AZ 85004 -2203
 Phone: 602-417-9200

Receipt

No: 3098139

Transaction #: 3189664	
Date of Transaction: 08/11/2014	
CUSTOMER:	
JOE TRICOLA 261 ENGLISH ST SAINT PAUL, MN 55106-6516 US	

LINE #	QTY	DESCRIPTION	REMARKS	UNIT PRICE	TOTAL
1	1.00	LOCATABLE MINERALS / MINING CLAIMS- NOT NEW-UNADJUD, ONE AUTH NO. ONLY / MINING CLAIM MONEY RECEIVED CASES: AMC379079/\$155.00	MAINT 2015/1	- n/a -	155.00
TOTAL:					\$155.00

PAYMENT INFORMATION			
NOTE: Items will appear on credit card statement as "Bureau of Land Mgmt CO".			
1	AMOUNT:	155.00	POSTMARKED: N/A
	TYPE:	CREDIT CARD	RECEIVED: 08/11/2014
	NAME:	TRICOLA, JOE 261 ENGLISH ST SAINT PAUL MN 55106-6516 US	
	CARD NO:	XXXXXXXXXXXX7658	AUTH CODE: 03226C
	NAME ON CARD:	JOE G TRICOLA	
	EXPIRES:	03/2017	
	SIGNATURE:		

REMARKS
LH

This receipt was generated by the automated BLM Collections and Billing System and is a paper representation of a portion of the official electronic record contained therein.

MAINTENANCE FEE PAYMENT

Claimant Name: JOSEPH G TRICOLA
 Address: 2661 ENGLISH ST
 City: MAPLEWOOD State: MN Zip: 55109-1015
 Telephone: 612 741 0559
 E-mail address: _____
 Signature: _____

☐ Check here if this is a change of address.

BLM
Date
Stamp

RECEIVED
BLM AZ STATE OFFICE
2013 AUG 26
PHOENIX, ARIZONA
TWP 9N R1E SEC 44

LINE NO.	AMC NUMBER	CLAIM/SITE NAME	ACRES IN CLAIM	TWP	R	E	SEC
1	AMC379079	LOST CREEK GOLD 6	5.00				
2							
3							
4							
5							
6							
7							
8							
9							
10							

ENTERED
SEP 04 2013
BR

List additional claims on Form MCF114.

Bureau of Land Management
Arizona State Office
www.blm.gov/az/

No. of Claims: 1 x \$140 = 140.00
 Check No.: CC Init. LSH
 Receipt No.: 2864-330
For BLM Use Only

Form: MCF112
 Revised July 2009

This form is available from the **Arizona Department of Mines and Mineral Resources** and may be reproduced.

United States Department of the Interior
Bureau of Land Management
LANDS/RECREATION & PLANNING
ONE N CENTRAL AVE
PHOENIX, AZ 85004 -2203
Phone: 602-417-9200

Receipt

No: 2864330

Transaction #: 2950212	
Date of Transaction: 08/26/2013	
CUSTOMER:	
	JOSEPH TRICOLA 2661 ENGLISH ST MAPLEWOOD,MN 55109-1015 US

LINE #	QTY	DESCRIPTION	REMARKS	UNIT PRICE	TOTAL
1	1.00	LOCATABLE MINERALS / MINING CLAIMS- NOT NEW-UNADJUD,ONE AUTH NO. ONLY / MINING CLAIM MONEY RECEIVED CASES: AMC379079/\$140.00	2014 MAINT (1)	- n/a -	140.00
TOTAL:					\$140.00

PAYMENT INFORMATION				
NOTE: Items will appear on credit card statement as "Bureau of Land Mgmt CO".				
1	AMOUNT:	140.00	POSTMARKED:	N/A
	TYPE:	CREDIT CARD	RECEIVED:	08/26/2013
	NAME:	TRICOLA, JOSEPH 2661 ENGLISH ST MAPLEWOOD MN 55109-1015 US		
	CARD NO:	XXXXXXXXXXXX7658	AUTH CODE:	00069C
	NAME ON CARD:	JOSEPH G TRICOLA		
	EXPIRES:	02/2014		
	SIGNATURE:			

REMARKS

This receipt was generated by the automated BLM Collections and Billing System and is a paper representation of a portion of the official electronic record contained therein.

UNITED STATES
DEPARTMENT OF THE INTERIOR
BUREAU OF LAND MANAGEMENT

AMC 379077

CREDIT CARD PAYMENT
For Mining Claim Maintenance Fee

☐ THIS IS A CHANGE OF ADDRESS

TELEPHONE SUBMISSION - ACCURACY OF THE BELOW INFORMATION IS THE RESPONSIBILITY OF THE CLAIMANT/OWNER

NAME Joseph G Tricola
ADDRESS 2661 English St
CITY Maplewood STATE MN ZIP 55109
PHONE # 612 - 741 0559

SEND RECEIPT TO ☒ Above address
☐ Other (Include Name and Mailing Address):

AMC NUMBER

379079

CLAIM/SITE NAME

Last Creek Gold #60

1 # of Claim/Site
x 140.00 Each
\$ 140 Total Charged MT (INITIALS)

RECEIPT # 2640843

DATE STAMP

RECEIVED
BLM AZ STATE OFFICE
2012 AUG 27 A 9:24
PHOENIX, ARIZONA

9/7/2012
ENTERED INTO COMPUTER

***** FOR OFFICIAL USE ONLY *****

DATE _____ INITIALS _____ VERIFIED _____

United States Department of the Interior
Bureau of Land Management
LANDS/RECREATION & PLANNING
ONE N CENTRAL AVE
PHOENIX, AZ 85004 -2203
Phone: 602-417-9200

Receipt

No: 2640843

Transaction #: 2721473	
Date of Transaction: 08/27/2012	
CUSTOMER:	
	JOSEPH TRICOLA 2661 ENGLISH ST MAPLEWOOD, MN 55109-1015 US

LINE #	QTY	DESCRIPTION	REMARKS	UNIT PRICE	TOTAL
1	1.00	LOCATABLE MINERALS / MINING CLAIMS- NOT NEW-UNADJUD, ONE AUTH NO. ONLY / MINING CLAIM MONEY RECEIVED CASES: AMC379079/\$140.00	MAINT 2013 / 1	- n/a -	140.00
TOTAL:					\$140.00

PAYMENT INFORMATION				
NOTE: Items will appear on credit card statement as "Bureau of Land Mgmt CO".				
1	AMOUNT:	140.00	POSTMARKED:	N/A
	TYPE:	CREDIT CARD	RECEIVED:	08/27/2012
	NAME:	TRICOLA, JOSEPH 2661 ENGLISH ST MAPLEWOOD MN 55109-1015 US		
	CARD NO:	XXXXXXXXXXXX2391	AUTH CODE:	04548B
	NAME ON CARD:	JOSEPH G TRICOLA		
	EXPIRES:	08/2013		
	SIGNATURE:			

REMARKS

This receipt was generated by the automated BLM Collections and Billing System and is a paper representation of a portion of the official electronic record contained therein.

UNITED STATES
DEPARTMENT OF THE INTERIOR
BUREAU OF LAND MANAGEMENT

Amc 379077

CREDIT CARD PAYMENT
For Mining Claim Maintenance Fee

☐ THIS IS A CHANGE OF ADDRESS

TELEPHONE SUBMISSION - ACCURACY OF THE BELOW INFORMATION IS THE RESPONSIBILITY OF THE CLAIMANT/OWNER

NAME JOSEPH TRICOLA
ADDRESS 2661 ENGLISH ST.
CITY MAPLEWOOD STATE MT ZIP 55109
PHONE # 651 - 415-0928 MINNESOTA

SEND RECEIPT TO ☒ Above address
☐ Other (Include Name and Mailing Address):

AMC NUMBER
379079

CLAIM/SITE NAME

LOST CREEK GOLD # 6

1 # of Claim/Site
x 140.00 Each
\$ 140 Total Charged JP (INITIALS)

DATE STAMP

RECEIPT # 2419829

SEP 8 2011
cm

RECEIVED
BLM AZ STATE OFFICE
2011 AUG 29 A 9:30
PHOENIX, ARIZONA

***** FOR OFFICIAL USE ONLY *****

DATE _____ INITIALS _____ VERIFIED _____

United States Department of the Interior
Bureau of Land Management
LANDS/RECREATION & PLANNING
ONE N CENTRAL AVE
PHOENIX, AZ 85004 -2203
Phone: 602-417-9200

Receipt

No: 2419829

Transaction #: 2495248

Date of Transaction: 08/30/2011

CUSTOMER:

JOSEPH TRICOLA
2661 ENGLISH ST
MAPLEWOOD,MN 55109-1015 US

LINE #	QTY	DESCRIPTION	REMARKS	UNIT PRICE	TOTAL
1	1.00	LOCATABLE MINERALS / MINING CLAIMS-NOT NEW-UNADJUD,ONE AUTH NO. ONLY / MINING CLAIM MONEY RECEIVED CASES: AMC379079/\$140.00	MAINT (1) 2012	- n/a -	140.00
TOTAL:					\$140.00

PAYMENT INFORMATION

NOTE: Items will appear on credit card statement as "Bureau of Land Mgmt CO".

1	AMOUNT:	140.00	POSTMARKED:	N/A
	TYPE:	CREDIT CARD	RECEIVED:	08/30/2011
	NAME:	TRICOLA, JOSEPH 2661 ENGLISH ST MAPLEWOOD MN 55109-1015 US		
	CARD NO:	XXXXXXXXXXXX1008	AUTH CODE:	180362
	NAME ON CARD:	JOSEPH TRICOLA		
	EXPIRES:	03/2015		
	SIGNATURE:			

REMARKS

This receipt was generated by the automated BLM Collections and Billing System and is a paper representation of a portion of the official electronic record contained therein.

UNITED STATES
DEPARTMENT OF THE INTERIOR
BUREAU OF LAND MANAGEMENT

AMC 379077

CREDIT CARD PAYMENT
For Mining Claim Maintenance Fee

☐ THIS IS A CHANGE OF ADDRESS

TELEPHONE SUBMISSION - ACCURACY OF THE BELOW INFORMATION IS THE RESPONSIBILITY OF THE CLAIMANT/OWNER

NAME Joe Tricola
ADDRESS 2661 English St.
CITY Maplewood STATE MN ZIP 55109
PHONE # 651-415-0928

SEND RECEIPT TO ☒ Above address

☐ Other (Include Name and Mailing Address):

612-741-0559 - cell

ENTERED INTO COMPUTER

SEP 19 2010

AMC NUMBER

379079

CLAIM/SITE NAME

lost creek gold #6

1 # of Claim/Site

x 140.00 Each

\$ 140.00 Total Charged AA (INITIALS)

RECEIPT # 2205434

DATE STAMP

RECEIVED
BLM AZ STATE OFFICE
2010 AUG 30 A 10:27
PHOENIX, ARIZONA

***** FOR OFFICIAL USE ONLY *****

DATE _____


INITIALS _____

VERIFIED _____

United States Department of the Interior
Bureau of Land Management
 LANDS/RECREATION & PLANNING
 ONE N CENTRAL AVE
 PHOENIX, AZ 85004 -2203
 Phone:

Receipt

No: 2205434

Transaction #: 2275419	
Date of Transaction: 08/31/2010	
CUSTOMER:	
JOSEPH TRICOLA 2661 ENGLISH ST MAPLEWOOD, MN 55109-1015 US	ENTERED INTO COMPUTER  SEP 19 2010

LINE #	QTY	DESCRIPTION	REMARKS	UNIT PRICE	TOTAL
1	1.00	LOCATABLE MINERALS / MINING CLAIMS- NOT NEW-UNADJUD, ONE AUTH NO. ONLY / MINING CLAIM MONEY RECEIVED CASES: AMC379079/\$140.00	MAINT FEE PYMNT (1) 2011	- n/a -	140.00
TOTAL:					\$140.00

PAYMENT INFORMATION			
NOTE: Items will appear on credit card statement as "Bureau of Land Mgmt CO".			
1	AMOUNT:	140.00	POSTMARKED: N/A
	TYPE:	CREDIT CARD	RECEIVED: 08/31/2010
	NAME:	TRICOLA, JOSEPH 2661 ENGLISH ST MAPLEWOOD MN 55109-1015 US	
	CARD NO:	XXXXXXXXXXXX7658	AUTH CODE: 009739
	NAME ON CARD:	JOSEPH TRICOLA	
	EXPIRES:	01/2011	
	SIGNATURE:		

REMARKS

This receipt was generated by the automated BLM Collections and Billing System and is a paper representation of a portion of the official electronic record contained therein.

AMC379077

MAINTENANCE FEE PAYMENT

Claimant Name: JOSEPH TRICOLA
 Address: 2661 ENGLISH STREET
 City: Maplewood State: MN Zip: 55109
 Telephone: 651-415-0928 / CELL 612-741-0559
 E-mail address: JTRICOLA@comcast.net
 Signature: Joseph M. Tricola

☐ Check here if this is a change of address.

BLM
Date
Stamp

RECEIVED
BLM AZ STATE OFFICE
2009 AUG 25 A 8:07
PHOENIX, ARIZONA

LINE NO.	AMC NUMBER	CLAIM/SITE NAME	COUNTY RECORDER DATA (If available)	TWP	RNG	SEC
1	379079	LOST CREEK GOLD #6 CLAIM		1	11	11
2						
3						
4						
5						
6						
7						
8						
9						
10						

List additional claims on Form MCF114.

Bureau of Land Management
 Arizona State Office
www.az.blm.gov

No. of Claims: 1 x \$125 = \$125
 Check No: 4106 Init. ST
 Receipt No.: 1986778
 For BLM Use Only

Form: MCF112
 Revised July 2005

This form is available from the Arizona Department of Mines and Mineral Resources and may be reproduced.



When Recorded Return Document to:

JOSEPH TRICOLA
2661 ENGLISH STREET
MAPLEWOOD, MN 55109

☐ Check here if this is a change of address.

Telephone: HOME: 651-415-0928 / CELL 612-741-0559

E-mail address: _____

AFFIDAVIT OF PERFORMANCE OF ANNUAL WORK

not entered. Not Reg. No money received

1. State of Arizona, County of PINAL ss:

2. I (Name) JOSEPH G. TRICOLA

3. Reside at (Address) 2661 ENGLISH STREET

City MAPLEWOOD County RAMSEY

BLM
Date
Stamp

RECEIVED
BLM AZ STATE OFFICE
2009 AUG 25 A 8:07
PHOENIX, ARIZONA

State MN Zip 55109 being duly sworn, depose and say that I am a citizen of the United States, more than eighteen years of age, and that all of the facts set forth in this affidavit, subject to the provisions and penalties of 18 U.S.C. 1001 pertaining to the filing of false, fictitious, or fraudulent statements with the United States, are true and correct according to the best of my knowledge, information and belief.

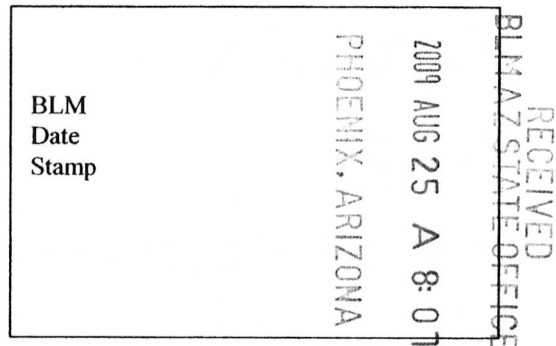
4. Owner's name and address (If not shown in Items 1-3 above). JOSEPH G. TRICOLA
AND JILL S. TRICOLA

5. That I am personally acquainted with the mining claim(s). The work and improvements were made by and at the expense of the owner(s) of said claim(s). Said contiguous group of claims, listed on this document, are situated in the

_____ (optional) Mining District; PINAL County, Arizona.

Line No.	AMC NUMBER	CLAIM/SITE NAME	COUNTY RECORDER DATA (If available)	TWP	RNG	SEC
1	379079	Lost CREEK GOLD #6 CLAIM		1	11	11
2						
3						
4						
5						
6						

AFFIDAVIT OF PERFORMANCE OF ANNUAL WORK – page 2



7						
8						
9						
10						

6. That between the dates starting at 12 o'clock noon on September 1, 20 08 and ending at 12 o'clock noon on September 1, 20 09 at least \$ \$100.00 dollars worth of work and improvements were done and performed upon said claim(s) or upon one or more of a contiguous group of claims for the benefit of all, wholly or partly outside of a contiguous group of claims for the benefit of all, not including the location work.

7. That the following persons were employed to perform the work and improvements described herein: DID WORK MYSELF

8. That the work and improvements performed were: CLEANING OF AREA (got RID OF TRASH)
PICKED UP AND GOT RID OF BRUSH.


9. Dated: 08/18/2009 Signature: Joseph G. Tricola

SUBSCRIBED AND SWORN TO before me, a Notary Public, this 18th day of August 20 09.

By: JOSEPH GEORGE TRICOLA

Notary Public Jill S. Tricola

My Commission Expires 1/31/13



Bureau of Land Management
Arizona State Office

No. of Claims: _____ x \$10 = _____
Check No.: _____ Init. _____
Receipt No.: _____
For BLM Use Only

United States Department of the Interior**Bureau of Land Management**

BUSINESS & SUPPORT SVCS DIV

ONE N CENTRAL AVE SUITE 800

PHOENIX, AZ 85004 -4427

Phone: (602) 417-9200

Receipt

No:

1986778

Transaction #: 2050938**Date of Transaction:** 08/25/2009

CUSTOMER:	JOSEPH TRICOLA 2661 ENGLISH ST MAPLEWOOD,MN 55109-1015 US
-----------	---

LINE #	QTY	DESCRIPTION	REMARKS	UNIT PRICE	TOTAL
1	1.00	LOCATABLE MINERALS / MINING CLAIMS-NOT NEW-UNADJUD,ONE AUTH NO. ONLY / MINING CLAIM MONEY RECEIVED CASES: AMC379079/\$140.00	MAINT 2010	- n/a -	140.00
TOTAL:					\$140.00

PAYMENT INFORMATION

1	AMOUNT:	140.00	POSTMARKED:	08/20/2009
	TYPE:	CHECK	RECEIVED:	08/25/2009
	CHECK NO:	6106		
	NAME:	TRICOLA, JOSEPH G 2661 ENGLISH ST MAPLEWOOD MN 55109-1015 US		

REMARKS

This receipt was generated by the automated BLM Collections and Billing System and is a paper representation of a portion of the official electronic record contained therein.

AMC 379077

MAINTENANCE FEE PAYMENT

Claimant Name: JOSEPH G. TRICOLA AND SILL S. TRICOLA

Address: 2661 ENGLISH STREET

City: MAPLEWOOD State: MN Zip: 55109

Telephone: H. 651-415-0928 / cell 612-741-0559

E-mail address: Jtricola@comcast.net

Signature: Joseph G. Tricola

☐ Check here if this is a change of address.

BLM
Date
Stamp

PHOENIX, ARIZONA

2008 AUG - 1 A 7:16

RECEIVED
BLM ARIZONA STATE OFFICE

LINE NO.	AMC NUMBER	CLAIM/SITE NAME	COUNTY RECORDER DATA (if available)	TWP	RNG	SEC
1	379079	Lost Creek Gold #6 Claim		1	11	11
2						
3						
4	AUG 12 2008 PB					
5						
6						
7						
8						
9						
10						

ENTERED INTO COMPUTER

List additional claims on Form MCF114.

Bureau of Land Management
Arizona State Office
www.az.blm.gov

No. of Claims: 1 x \$125 = 125

Check No: 6038 Init. SC

Receipt No.: 1752571

For BLM Use Only

Form: MCF112
Revised July 2005

This form is available from the Arizona Department of Mines and Mineral Resources and may be reproduced.

United States Department of the Interior

Bureau of Land Management

BUSINESS & SUPPORT SVCS DIV

ONE N CENTRAL AVE SUITE 800

PHOENIX, AZ 85004 -4427

Phone: (602) 417-9200

Receipt

No:

1752571

Transaction #: 1809858		ENTERED INTO COMPUTER
Date of Transaction: 08/01/2008		
CUSTOMER:	JOSEPH TRICOLA 2661 ENGLISH ST MAPLEWOOD, MN 55109	AUG 12 2008 PB & VERIFIED

LINE #	QTY	DESCRIPTION	REMARKS	UNIT PRICE	TOTAL
1	1.00	LOCATABLE MINERALS / MINING CLAIMS-NOT NEW-UNADJUD, ONE AUTH NO. ONLY / MINING CLAIM MONEY RECEIVED (455) CASES: AMC379079/\$125.00	MAINT (1) 2009	- n/a -	125.00
TOTAL:					\$125.00

PAYMENT INFORMATION			
1	AMOUNT:	\$125.00	POSTMARKED: 7/29/08 0:00
	TYPE:	CHECK	RECEIVED: 08/01/2008
	CHECK NO:	6038	
	NAME:	TRICOLA, JOSEPH G 2661 ENGLISH ST MAPLEWOOD MN 55109	

REMARKS

This receipt was generated by the automated BLM Collections and Billing System and is a paper representation of a portion of the official electronic record contained therein.

Late

No money sent

mc 379077

RECEIVED
BUREAU OF
LAND MANAGEMENT

2007 OCT -1 P 12:47

MAINTENANCE FEE PAYMENT

Claimant Name: Richard Antivore
Address: 2047-2nd Ave N
City: ST Petersburg State: FL Zip: 33713
Telephone: 727-996-6370
E-mail address: RICKREVZ@S-MAIL.COM
Signature: Richard Antivore

☐ Check here if this is a change of address.

ARIZONA
STATE OFFICE
PHOENIX, ARIZONA

BLM
Date
Stamp

LINE NO.	AMC NUMBER	CLAIM/SITE NAME	COUNTY RECORDER DATA (If available)	TWP	RNG	SEC
1		Lot 109, 110, 111				
2		112, 120				
3		Lostcreek Gold #6 CLAIM				
4		I AM LEAVING TO GOLD CLAIMS IN				
5		SEPTEMBER TO DO APPROX 1000.00				
6		WORTHOUT TEST HOLES THIS YEAR				
7		Thank you				
8						
9						
10						

List additional claims on Form MCF114.

Bureau of Land Management
Arizona State Office
www.az.blm.gov

No. of Claims: 7 x \$125 = _____
Check No: _____ Init. _____
Receipt No.: _____
For BLM Use Only

Form: MCF112
Revised July 2005

This form is available from the Arizona Department of Mines and Mineral Resources and may be reproduced.

Filed late. No money sent. Not processed. AB

WHEN RECORDED, RETURN TO:
Richard Antinore
2047 2nd Ave. N.
St. Petersburg, FL 33713

RECEIVED
BUREAU OF
LAND MANAGEMENT

2007 OCT -1 P 12:47

QUITCLAIM DEED

For the consideration of Ten and 00/100 Dollars, and other valuable consideration, I

Michael Leu

whose address is 7705 St. James Dr., Mentor, OH 44060

The GRANTOR does hereby convey to

Richard Antinore

whose address is 2047 2nd Ave. N., St. Petersburg, FL 33713

The GRANTEE(S)

The following described placer mining claim situated in Pinal County, Arizona:

Lot 109, Lot 110, Lot 111, Lot 112, and Lot 120 of the Lost Creek Gold #6 Claim, being the N/2 SW/4 NW/4 NE/4 SW/4, the N/2 SE/4 NW/4 NE/4 SW/4, the N/2 SW/4 NE/4 NE/4 SW/4, the N/2 SE/4 NE/4 NE/4 SW/4, and the S/2 NE/4 NE/4 NE/4 SW/4 of the SW/4 of Section 11, Township 1 South, Range 11 East, Gila & Salt River Base and Meridian, Pinal County, Arizona.

Subject to and reserving the North, South, East and West 10 feet for public ingress and egress.

Pinal Doc # 2006-076520
BLM Doc # AMC 372104
Exempt per ARS 11-1134 A6

The Grantor does hereby remise, release and quitclaim onto the said second party forever, all the right, title, interest and claim which the said first party has in and to the described placer mining claim, in the County of Pinal, State of Arizona.

Dated Feb. 5th, 2007
State of Ohio
County of Cuyahoga

Signature of Grantor

Michael Leu

Michael Leu

On 2/5/07 before me, Joel Valenti,
Notary Public, personally appeared,
Michael Leu, proved to me on the basis of satisfactory
evidence to be the person whose name is subscribed to the
within instrument and acknowledged to me that he executed
the same in his authorized capacity, and that by his signature
on the instrument the person executed the instrument.

WITNESS my hand and official seal

Signature

October 18th, 2009

My commission expires



JOEL VALENTI

Notary Public

In and for the State of Ohio

My Commission Expires October 18, 2009

Recorded in Cuyahoga County

PHOENIX, ARIZONA

2007 FEB 14 A 9:16

RECEIVED
B.L.M. AZ STATE OFFICE

AMC 379083



Richard F. Antinove
2047 2nd Ave. N.
St. Petersburg, FL 33713



TA
29 SEP 07



RECEIVED
BUREAU OF
LAND MANAGEMENT

2007 OCT -1 P 12:47

ARIZONA
STATE OFFICE
PHOENIX, ARIZONA

Bureau of Land Mgt.
Arizona State office
One North Central Ave.
Suite 800
Phoenix, ARIZONA, 85004-4427

85004+4427



Richard F. Antinove
2047 2nd Ave. N.
St. Petersburg, FL 33713



SEP 07

RECEIVED
BUREAU OF
LAND MANAGEMENT

2007 OCT -1 P 12:47

ARIZONA
STATE OFFICE
PHOENIX, ARIZONA

Bureau of Land Mgt.
Arizona State office
One North Central Ave.
Suite 800
Phoenix, ARIZONA, 85004-4427

85004+4427



Late

No money sent

AMC 379077

MAINTENANCE FEE PAYMENT

Claimant Name: JOSEPH G. TRICOLA AND JILL S. TRICOLA

Address: 2661 ENGLISH STREET

City: MAPLEWOOD State: MN Zip: 55109

Telephone: 651-415-0928 / cell 612-741-0559

E-mail address: JTRICOLA@COMCAST.NET

Signature: Joseph G. Tricola

☐ Check here if this is a change of address.

BLM Date Stamp	RECEIVED
	B.L.M. AZ STATE OFFICE
	2007 JUL 13 A 8:30
	PHOENIX, ARIZONA

LINE NO.	AMC NUMBER	CLAIM/SITE NAME	COUNTY RECORDER DATA (If available)	TWP	RNG	SEC
1	379079	LOST CREEK Gold #6 Claim		1	11	11
2						
3						
4						
5						
6						
7						
8						
9						
10						

List additional claims on Form MCF114.

Bureau of Land Management
Arizona State Office
www.az.blm.gov

No. of Claims:	<u>1</u>	x \$125 =	<u>125.00</u>
Check No:	<u>6054</u>	Init.	<u>[Signature]</u>
Receipt No.:	<u>1525463</u>		
For BLM Use Only			

Form: MCF112
Revised July 2005

This form is available from the Arizona Department of Mines and Mineral Resources and may be reproduced.

ENTERED IN COMPUTER
RE 8/1/07

When Recorded Return Document to:

JOSEPH TRICOLA
2661 ENGLISH STREET
MAPLEWOOD, MN 55109

☐ Check here is this is a change of address.

Telephone: HOME: 651-415-0928 / CELL 612-741-0559

E-mail address: JTRICOLA@comcast.net

AFFIDAVIT OF PERFORMANCE OF ANNUAL WORK

1. State of Arizona, County of PINAL ss:

2. I (Name) JOSEPH G. TRICOLA

3. Reside at (Address) 2661 ENGLISH STREET

City MAPLEWOOD County RAMSEY

BLM
Date
Stamp

PHOENIX, ARIZONA

2007 JUL 13 A 8:35

RECEIVED
BLM, AZ STATE OFFICE

State MN Zip 55109 being duly sworn, depose and say that I am a citizen of the United States, more than eighteen years of age, and that all of the facts set forth in this affidavit, subject to the provisions and penalties of 18 U.S.C. 1001 pertaining to the filing of false, fictitious, or fraudulent statements with the United States, are true and correct according to the best of my knowledge, information and belief.

4. Owner's name and address (If not shown in Items 1-3 above). JOSEPH G. TRICOLA

AND JILL S. TRICOLA

5. That I am personally acquainted with the mining claim(s). The work and improvements were made by and at the expense of the owner(s) of said claim(s). Said contiguous group of claims, listed on this document, are situated in the

(optional) Mining District; PINAL County, Arizona.

Line No.	AMC NUMBER	CLAIM/SITE NAME	COUNTY RECORDER DATA (If available)	TWP	RNG	SEC
1	379079	LOST CREEK GOLD #6 CLAIM		1	11	11
2						
3						
4						
5						
6						

AFFIDAVIT OF PERFORMANCE OF ANNUAL WORK – page 2

RECEIVED B.L.M. AZ STATE OFFICE	2007 JUL 13 A 8:35	PHOENIX, ARIZONA	BLM Date Stamp
------------------------------------	--------------------	------------------	----------------------

7						
8						
9						
10						

6. That between the dates starting at 12 o'clock noon on September 1, 20 06 and ending at 12 o'clock noon on September 1, 20 07 at least \$ \$100.00 dollars worth of work and improvements were done and performed upon said claim(s) or upon one or more of a contiguous group of claims for the benefit of all, wholly or partly outside of a contiguous group of claims for the benefit of all, not including the location work.

7. That the following persons were employed to perform the work and improvements described herein: DID WORK MYSELF.

8. That the work and improvements performed were: CLEANING OF AREA (GOT RID OF TRASH)
PICKED UP AND GOT RID OF BRUSH.


9. Dated: 7/10/07 Signature: Joseph H. Tricola

SUBSCRIBED AND SWORN TO before me, a Notary Public, this 10th day of July 20 07.

By: Joseph Tricola

Notary Public Danielle Leann Huberty

My Commission Expires January 31, 2011



Bureau of Land Management
Arizona State Office

No. of Claims:	<u>1</u>	x \$10 =	<u>10.00</u>
Check No.:	<u>6092</u>	Init.	<u>838</u>
Receipt No.:	<u>1525463</u>		
For BLM Use Only			

United States Department of the Interior

Bureau of Land Management

BUSINESS & SUPPORT SVCS DIV

ONE N CENTRAL AVE SUITE 800

PHOENIX, AZ 85004 -4427

Phone: (602) 417-9200

Receipt

No:

1525463

Transaction #: 1576247

Date of Transaction: 07/16/2007

CUSTOMER: JOSEPH TRICOLA
2661 ENGLISH STREET
MAPLEWOOD,MN 55109

LINE #	QTY	DESCRIPTION	REMARKS	UNIT PRICE	TOTAL
1	1.00	LOCATABLE MINERALS / MINING CLAIMS-NOT NEW-UNADJUD,ONE AUTH NO. ONLY / MINING CLAIM MONEY RECEIVED (455) CASES: AMC379079/\$10.00	POL (1)	- n/a -	10.00
2	1.00	LOCATABLE MINERALS / MINING CLAIMS-NOT NEW-UNADJUD,ONE AUTH NO. ONLY / MINING CLAIM MONEY RECEIVED (455) CASES: AMC379079/\$125.00	MAINT 2008 (1)	- n/a -	125.00
TOTAL:					\$135.00

PAYMENT INFORMATION

1	AMOUNT:	\$125.00	POSTMARKED:	7/10/07 0:00
	TYPE:	CHECK	RECEIVED:	07/13/2007
	CHECK NO:	6094		
	NAME:	TRICOLA, JOSEPH 2661 ENGLISH STREET MAPLEWOOD MN 55109		
2	AMOUNT:	\$10.00	POSTMARKED:	7/10/07 0:00
	TYPE:	CHECK	RECEIVED:	07/13/2007
	CHECK NO:	6092		
	NAME:	TRICOLA, JOSEPH 2661 ENGLISH STREET MAPLEWOOD MN 55109		

REMARKS

This receipt was generated by the automated BLM Collections and Billing System and is a paper representation of a portion of the official electronic record contained therein.

NOTICE!!

These documents have been scanned!

Do not place un-scanned documents beneath this notice!

Do not remove this notice from this file!

GPO Jacket No. 560-102
Print Order 61540
Rise Business Services, LLC
Job=AZ15 5/28/2019



Box Number= AZ15094



Claim Begin-End: AMC379077-AMC379084

5 Miscellaneous



AZ15094-4

AMC378794-AMC379364

**NO
DOCUMENTS
FOUND**

NO DOCUMENTS FOUND
NO DOCUMENTS FOUND

NOTICE!!

These documents have been scanned!

Do not place un-scanned documents beneath this notice!

Do not remove this notice from this file!

GPO Jacket No. 560-102
Print Order 61540
Rise Business Services, LLC
Job=AZ15 5/28/2019



Box Number= AZ15094



Claim Begin-End: AMC379077-AMC379084

6 Location Notices-Amendments and Supporting Documents



AZ15094-4

AMC378794-AMC379364

severed claims

MINING CLAIM STATUS REPORT

ORIGINAL claim AMC 372104

6-8-2006-669 Code
and all parts

STATUS:

MTP CHECKED BY _____

GEO CHECKED BY _____

PRE-ADJ BY _____

FINAL ADJ BY _____

LEAD SERIAL NO. AMC 379077 THROUGH AMC 379084

# _____	LODE	LOCATION FEE @ \$30 =	\$ _____
# _____	PLACER	PROCESSING FEE @ \$15 =	\$ <u>120.00</u>
# <u>1</u>	ASSOCIATION PL	MAINTENANCE FEE @ \$125 =	\$ _____
# _____	MILL SITE	OVERAGE	\$ _____
# _____	TUNNEL SITE	SHORTAGE	\$ _____
		OTHER FEES	\$ _____
		TOTAL	\$ <u>240.00</u>

Transfer

OVER-THE-COUNTER [] MAIL [] TIMELY FILED: YES [] NO []

LEGAL DESCRIPTION: T 1S R 11E SEC 11 (SW)
T _____ R _____ SEC _____
T _____ R _____ SEC _____
T _____ R _____ SEC _____

BLM [] FOREST SERVICE [] _____ SUBJ TO PL 359: YES [] NO []

WILDERNESS AREA: NO [] YES [] _____

SPLIT ESTATE: SX [] PX [] SRHA [] OTHER [] _____ N/A []
PROPER NOTICE FILED IF LOCATED ON SRHA LANDS-YES [] NO [] N/A []

RECONVEYED MINERALS ON BLM LANDS REQUIRE OPENING ORDERS
FROM 1944 TO 1993. OPEN TO ENTRY ON: _____ N/A []

STATUS: VOID [] PARTIALLY VOID [] PRIVATE MINERALS []
WITHDRAWN LANDS [] OTHER [] _____

CLAIMANT ACKNOWLEDGES THAT PORTIONS OF THE FOLLOWING
CLAIM(S)/SITE(S): _____

MAY BE VOID OR VOIDABLE. Signature of Claimant: _____

COMMENTS: Only 11 grantees but paid \$120
LLD is not correct but lots are numbered & shown
on map

4/16/08
379079
still Active

DEPARTMENT OF THE INTERIOR
BUREAU OF LAND MANAGEMENT
MINING CLAIMS
(LIVE) Serial Register Page

RunDate/Time: 04/10/07 10:07 AM

Page 1 of 8

01 10-21-1976;090STAT0090;43USC1744
Case Type 384201: PLACER CLAIM
Claim Name: LOST CREEK GOLD 6
Commodity :
Case Disposition: ACTIVE

Serial Number
AMC379077

Name & Address	Int Rel	% Interest
SOOHOO WELLINGTON 16402 EMBER GLEN RD HACIENDA HEIGHTS, CA 91745	CLAIMANT	0.0000000

Mer Twp	Rng	Sec	Quadrant	District/Resource	County
14	0010S	0110E	011	SW	PHOENIX DISTRICT OFFICE PINAL

Act Date	Code	Action	Action Remarks	Receipt Number
03/18/2006	403	LOCATION DATE		
02/14/2007	395	RECORDATION NOTICE RECD	1	1439503
08/15/2006	483	SMALL MINER CERT FILED	2007	
08/15/2006	480	EVID OF ASSMT FILED	2006	1334650
05/26/2006	484	LOCATION YEAR / MAINTENANCE FEE	2006	1289675
02/14/2007	113	ADDITIONAL INFO RECEIVED	SEVERED FRM AMC372104	1439503
08/15/2006	396	TRF OF INTEREST FILED	HILL ELIZABETH	1334640
08/15/2006	396	TRF OF INTEREST FILED	HILL ALEX	1334640
08/15/2006	396	TRF OF INTEREST FILED	HILL CYNTHIA	1334640
08/15/2006	396	TRF OF INTEREST FILED	ANDERSON ANDY	1334640
08/15/2006	396	TRF OF INTEREST FILED	STRITCH GARRETT	1334640
08/15/2006	396	TRF OF INTEREST FILED	HILL JEFF	1334640
08/15/2006	396	TRF OF INTEREST FILED		1334640
08/15/2006	396	TRF OF INTEREST FILED	ANDERSON CYNTHIA	1334640
06/08/2006	669	LAND STATUS CHECKED		
05/26/2006	501	ACCT ADV IN LEAD FILE	AMC372102;	
02/14/2006	396	TRF OF INTEREST FILED	LEU MICHAEL	1439503

Line Nr Remarks

0001 (25) 1.25 ACRE LOTS SEVERED FRM AMC372104
0002 SEE CASE FILE EXHIBIT A FOR LISTING

NO WARRANTY IS MADE BY BLM
FOR USE OF THE DATA FOR
PURPOSES NOT INTENDED BY BLM

DEPARTMENT OF THE INTERIOR
BUREAU OF LAND MANAGEMENT
MINING CLAIMS
(LIVE) Serial Register Page

Page 2 of 8

RunDate/Time: 04/10/07 10:07 AM

01 10-21-1976;090STAT0090;43USC1744
Case Type 384201: PLACER CLAIM
Claim Name: LOST CREEK GOLD 6
Commodity :
Case Disposition: ACTIVE

Serial Number
AMC379078

Name & Address	Int Rel	% Interest
GROW LANE J 2645 MARGARET DR RENO, NV 89506	CLAIMANT	0.0000000

Mer Twp Rng Sec	Quadrant	District/Resource	County
14 0010S 0110E 011	SW	PHOENIX DISTRICT OFFICE	PINAL

Act Date	Code	Action	Action Remarks	Receipt Number
03/18/2006	403	LOCATION DATE		
02/14/2007	395	RECORDATION NOTICE RECD	1	1439503
08/15/2006	483	SMALL MINER CERT FILED	2007	
08/15/2006	480	EVID OF ASSMT FILED	2006	1334650
05/26/2006	484	LOCATION YEAR / MAINTENANCE FEE	2006	1289675
02/14/2007	113	ADDITIONAL INFO RECEIVED	SEVERED FRM AMC372104	1439503
08/15/2006	396	TRF OF INTEREST FILED	HILL ELIZABETH	1334640
08/15/2006	396	TRF OF INTEREST FILED	HILL ALEX	1334640
08/15/2006	396	TRF OF INTEREST FILED	HILL CYNTHIA	1334640
08/15/2006	396	TRF OF INTEREST FILED	ANDERSON ANDY	1334640
08/15/2006	396	TRF OF INTEREST FILED	STRITCH GARRETT	1334640
08/15/2006	396	TRF OF INTEREST FILED	HILL JEFF	1334640
08/15/2006	396	TRF OF INTEREST FILED		1334640
08/15/2006	396	TRF OF INTEREST FILED	ANDERSON CYNTHIA	1334640
06/08/2006	669	LAND STATUS CHECKED		
05/26/2006	501	ACCT ADV IN LEAD FILE	AMC372102;	
02/14/2006	396	TRF OF INTEREST FILED	LEU MICHAEL	1439503

Line Nr	Remarks
0001	(4) 1.25 ACRE LOTS SEVERED FRM AMC372104
0002	S1/2SW1/4NW1/4NW1/4SW1/4, S1/2SE1/4NW1/4NW1/4SW1/4,
0003	S1/2SW1/4NE1/4NW1/4SW1/4, S1/2SE1/4NE1/4NW1/4SW1/4

NO WARRANTY IS MADE BY BLM
FOR USE OF THE DATA FOR
PURPOSES NOT INTENDED BY BLM

DEPARTMENT OF THE INTERIOR
BLM BUREAU OF LAND MANAGEMENT
MINING CLAIMS
(LIVE) Serial Register Page

Page 3 of 8

RunDate/Time: 04/10/07 10:07 AM

01 10-21-1976;090STAT0090;43USC1744
Case Type 384201: PLACER CLAIM
Claim Name: LOST CREEK GOLD 6
Commodity :
Case Disposition: ACTIVE

Serial Number
AMC379079

Name & Address	Int Rel	% Interest
TRICOLA JILL S 2661 ENGLISH ST MAPLEWOOD, MN 55109	CLAIMANT	0.0000000
TRICOLA JOSEPH G 2661 ENGLISH ST MAPLEWOOD, MN 55109	CLAIMANT	0.0000000

Mer Twp	Rng	Sec	Quadrant	District/Resource	County
14	0010S	0110E	011	SW	PHOENIX DISTRICT OFFICE
					PINAL

Act Date	Code	Action	Action Remarks	Receipt Number
03/18/2006	403	LOCATION DATE		
02/14/2007	395	RECORDATION NOTICE RECD	1	1439503
08/15/2006	483	SMALL MINER CERT FILED	2007	
08/15/2006	480	EVID OF ASSMT FILED	2006	1334650
05/26/2006	484	LOCATION YEAR / MAINTENANCE FEE	2006	1289675
02/14/2007	113	ADDITIONAL INFO RECEIVED	SEVERED FRM AMC379079	1439503
02/14/2007	396	TRF OF INTEREST FILED	LEU MICHAEL	1439503
02/14/2007	396	TRF OF INTEREST FILED	LEU MICHAEL II	1439503
08/15/2006	396	TRF OF INTEREST FILED	ANDERSON CYNTHIA	1334640
08/15/2006	396	TRF OF INTEREST FILED	HILL ELIZABETH	1334640
08/15/2006	396	TRF OF INTEREST FILED	STRITCH GARRETT	1334640
08/15/2006	396	TRF OF INTEREST FILED	HILL JEFF	1334640
08/15/2006	396	TRF OF INTEREST FILED	HILL CYNTHIA	1334640
08/15/2006	396	TRF OF INTEREST FILED	ANDERSON ANDY	1334640
08/15/2006	396	TRF OF INTEREST FILED	HILL ALEX	1334640
06/08/2006	669	LAND STATUS CHECKED		
05/26/2006	501	ACCT ADV IN LEAD FILE	AMC372102;	

Line Nr Remarks

0001 (4) 1.25 ACRE LOTS SEVERED FRM AMC372104
0002 N1/2NW1/4SW1/4NW1/4SW1/4, N1/2NE1/4SW1/4NW1/4SW1/4,
0003 N1/2NW1/4SE1/4NW1/4SW1/4, N1/2NE1/4SE1/4NW1/4SW1/4

DEPARTMENT OF THE INTERIOR
BUREAU OF LAND MANAGEMENT
MINING CLAIMS
(LIVE) Serial Register Page

RunDate/Time: 04/10/07 10:07 AM

Page 4 of 8

01 10-21-1976;090STAT0090;43USC1744
Case Type 384201: PLACER CLAIM
Claim Name: LOST CREEK GOLD 6
Commodity :
Case Disposition: ACTIVE

Serial Number
AMC379080

Name & Address	Int Rel	% Interest
KNECHT APRIL 1550 E THUNDERBIRD RD #1103 PHOENIX, AZ 85022	CLAIMANT	0.0000000
KNECHT ROBERT 1550 E THUNDERBIRD RD #1103 PHOENIX, AZ 85022	CLAIMANT	0.0000000

Mer Twp	Rng	Sec	Quadrant	District/Resource	County
14	0010S	0110E	011	SW	PHOENIX DISTRICT OFFICE
					PINAL

Act Date	Code	Action	Action Remarks	Receipt Number
03/18/2006	403	LOCATION DATE		
02/14/2007	395	RECORDATION NOTICE RECD	1	1439503
08/15/2006	483	SMALL MINER CERT FILED	2007	
08/15/2006	480	EVID OF ASSMT FILED	2006	1334650
05/26/2006	484	LOCATION YEAR / MAINTENANCE FEE	2006	1289675
02/14/2007	113	ADDITIONAL INFO RECEIVED	SEVERED FRM AMC372104	1439503
02/14/2007	396	TRF OF INTEREST FILED	LEU MICHAEL	1439503
02/14/2007	396	TRF OF INTEREST FILED	LEU MICHAEL II	1439503
08/15/2006	396	TRF OF INTEREST FILED	ANDERSON CYNTHIA	1334640
08/15/2006	396	TRF OF INTEREST FILED	HILL ELIZABETH	1334640
08/15/2006	396	TRF OF INTEREST FILED	STRITCH GARRETT	1334640
08/15/2006	396	TRF OF INTEREST FILED	HILL JEFF	1334640
08/15/2006	396	TRF OF INTEREST FILED	HILL CYNTHIA	1334640
08/15/2006	396	TRF OF INTEREST FILED		1334640
08/15/2006	396	TRF OF INTEREST FILED	ANDERSON ANDY	1334640
08/15/2006	396	TRF OF INTEREST FILED	HILL ALEX	1334640
06/08/2006	669	LAND STATUS CHECKED		
05/26/2006	501	ACCT ADV IN LEAD FILE	AMC372102;	

Line Nr	Remarks
0001	(4) 1.25 ACRE LOTS SEVERED FRM AMC372104
0002	N1/2NW1/4SW1/4NE1/4SW1/4, N1/2NE1/4SW1/4NE1/4SW1/4,
0003	N1/2NW1/4SE1/4NE1/4SW1/4, N1/2NE1/4SE1/4NE1/4SW1/4

DEPARTMENT OF THE INTERIOR
BUREAU OF LAND MANAGEMENT
MINING CLAIMS
(LIVE) Serial Register Page

RunDate/Time: 04/10/07 10:07 AM

Page 5 of 8

01 10-21-1976;090STAT0090;43USC1744
Case Type 384201: PLACER CLAIM
Claim Name: LOST CREEK GOLD 6
Commodity :
Case Disposition: ACTIVE

Serial Number
AMC379081

Name & Address	Int Rel	% Interest
GORMAN CHRISTOPHER A BOX 23275 FT LAUDERDALE, FL 33307	CLAIMANT	0.0000000

Mer Twp	Rng	Sec	Quadrant	District/Resource	County
14	0010S	0110E	011	SW	PHOENIX DISTRICT OFFICE PINAL

Act Date	Code	Action	Action Remarks	Receipt Number
03/18/2006	403	LOCATION DATE		
02/14/2007	395	RECORDATION NOTICE RECD	1	1439503
08/15/2006	483	SMALL MINER CERT FILED	2007	
08/15/2006	480	EVID OF ASSMT FILED	2006	1334650
05/26/2006	484	LOCATION YEAR / MAINTENANCE FEE	2006	1289675
02/14/2007	113	ADDITIONAL INFO RECEIVED	SEVERED FRM AMC372104	1439503
02/14/2007	396	TRF OF INTEREST FILED	LEU MICHAEL	1439503
08/15/2006	396	TRF OF INTEREST FILED	STRITCH GARRETT	1334640
08/15/2006	396	TRF OF INTEREST FILED		1334640
08/15/2006	396	TRF OF INTEREST FILED	HILL JEFF	1334640
08/15/2006	396	TRF OF INTEREST FILED	ANDERSON CYNTHIA	1334640
08/15/2006	396	TRF OF INTEREST FILED	ANDERSON ANDY	1334640
08/15/2006	396	TRF OF INTEREST FILED	HILL ELIZABETH	1334640
08/15/2006	396	TRF OF INTEREST FILED	HILL CYNTHIA	1334640
08/15/2006	396	TRF OF INTEREST FILED	HILL ALEX	1334640
06/08/2006	669	LAND STATUS CHECKED		
05/26/2006	501	ACCT ADV IN LEAD FILE	AMC372102;	

Line Nr Remarks

0001	(4) 1.25 ACRE LOTS SEVERED FRM AMC372104
0002	S1/2NW1/4SW1/4NW1/4SW1/4, S1/2NE1/4SW1/4NW1/4SW1/4,
0003	S1/2NW1/4SE1/4NW1/4SW1/4, S1/2NE1/4SE1/4NW1/4SW1/4

DEPARTMENT OF THE INTERIOR
BUREAU OF LAND MANAGEMENT
MINING CLAIMS
(LIVE) Serial Register Page

RunDate/Time: 04/10/07 10:07 AM

Page 6 of 8

01 10-21-1976;090STAT0090;43USC1744
Case Type 384201: PLACER CLAIM
Claim Name: LOST CREEK GOLD 6
Commodity :
Case Disposition: ACTIVE

Serial Number
AMC379082

Name & Address	Int Rel	% Interest
YOUNG ROBERT LEWIS 1722 PENTUCKETT AVE SAN DIEGO, CA 92104	CLAIMANT	0.0000000

Mer Twp	Rng	Sec	Quadrant	District/Resource	County
14	0010S	0110E	011	SW	PHOENIX DISTRICT OFFICE PINAL

Act Date	Code	Action	Action Remarks	Receipt Number
03/18/2006	403	LOCATION DATE		
02/14/2007	395	RECORDATION NOTICE RECD	1	1439503
08/15/2006	483	SMALL MINER CERT FILED	2007	
08/15/2006	480	EVID OF ASSMT FILED	2006	1334650
05/26/2006	484	LOCATION YEAR / MAINTENANCE FEE	2006	1289675
02/14/2007	113	ADDITIONAL INFO RECEIVED	SEVERED FRM AMC372104	1439503
02/14/2007	396	TRF OF INTEREST FILED	LEU MICHAEL	1439503
08/15/2006	396	TRF OF INTEREST FILED	STRITCH GARRETT	1334640
08/15/2006	396	TRF OF INTEREST FILED		1334640
08/15/2006	396	TRF OF INTEREST FILED	HILL JEFF	1334640
08/15/2006	396	TRF OF INTEREST FILED	ANDERSON CYNTHIA	1334640
08/15/2006	396	TRF OF INTEREST FILED	ANDERSON ANDY	1334640
08/15/2006	396	TRF OF INTEREST FILED	HILL ELIZABETH	1334640
08/15/2006	396	TRF OF INTEREST FILED	HILL CYNTHIA	1334640
08/15/2006	396	TRF OF INTEREST FILED	HILL ALEX	1334640
06/08/2006	669	LAND STATUS CHECKED		
05/26/2006	501	ACCT ADV IN LEAD FILE	AMC372102;	

Line Nr	Remarks
0001	(4) 1.25 ACRE LOTS SEVERED FRM AMC372104
0002	S1/2NW1/4SW1/4NE1/4SW1/4, S1/2NE1/4SW1/4NE1/4SW1/4,
0003	S1/2NW1/4SE1/4NE1/4SW1/4, S1/2NE1/4SE1/4NE1/4SW1/4

DEPARTMENT OF THE INTERIOR
BUREAU OF LAND MANAGEMENT
MINING CLAIMS
(LIVE) Serial Register Page

Page 7 of 8

RunDate/Time: 04/10/07 10:07 AM

Serial Number
AMC379083

01 10-21-1976;090STAT0090;43USC1744
Case Type 384201: PLACER CLAIM
Claim Name: LOST CREEK GOLD 6
Commodity :
Case Disposition: ACTIVE

Name & Address			Int Rel	% Interest		
ANTINORE RICHARD			2047 2ND AVE N	ST PETERSBURG, FL 33713	CLAIMANT	0.0000000
Mer Twp	Rng	Sec	Quadrant	District/Resource	County	
14	0010S	0110E	011	SW	PHOENIX DISTRICT OFFICE	PINAL
Act Date	Code	Action	Action Remarks	Receipt Number		
03/18/2006	403	LOCATION DATE				
02/14/2007	395	RECORDATION NOTICE RECD	1			1439503
08/15/2006	483	SMALL MINER CERT FILED	2007			
08/15/2006	480	EVID OF ASSMT FILED	2006			1334650
05/26/2006	484	LOCATION YEAR / MAINTENANCE FEE	2006			1289675
02/14/2007	113	ADDITIONAL INFO RECEIVED	SEVERED FRM AMC372104			1439503
02/14/2007	396	TRF OF INTEREST FILED	LEU MICHAEL			1439503
08/15/2006	396	TRF OF INTEREST FILED	STRITCH GARRETT			1334640
08/15/2006	396	TRF OF INTEREST FILED				1334640
08/15/2006	396	TRF OF INTEREST FILED	HILL JEFF			1334640
08/15/2006	396	TRF OF INTEREST FILED	ANDERSON CYNTHIA			1334640
08/15/2006	396	TRF OF INTEREST FILED	ANDERSON ANDY			1334640
08/15/2006	396	TRF OF INTEREST FILED	HILL ELIZABETH			1334640
08/15/2006	396	TRF OF INTEREST FILED	HILL CYNTHIA			1334640
08/15/2006	396	TRF OF INTEREST FILED	HILL ALEX			1334640
06/08/2006	669	LAND STATUS CHECKED				
05/26/2006	501	ACCT ADV IN LEAD FILE	AMC372102;			

Line Nr	Remarks
0001	(5) 1.25 ACRE LOTS SEVERED FRM AMC372104
0002	N1/2SW1/4NW1/4NE1/4SW1/4, N1/2SE1/4NW1/4NE1/4SW1/4,
0003	N1/2SW1/4NE1/4NE1/4SW1/4, N1/2SE1/4NE1/4NE1/4SW1/4
0004	S1/2NE1/4NE1/4NE1/4SW1/4

NO WARRANTY IS MADE BY BLM
FOR USE OF THE DATA FOR
PURPOSES NOT INTENDED BY BLM

DEPARTMENT OF THE INTERIOR
BUREAU OF LAND MANAGEMENT
MINING CLAIMS
(LIVE) Serial Register Page

Page 8 of 8

RunDate/Time: 04/10/07 10:07 AM

01 10-21-1976;090STAT0090;43USC1744
Case Type 384201: PLACER CLAIM
Claim Name: LOST CREEK GOLD 6
Commodity :
Case Disposition: ACTIVE

Serial Number
AMC379084

Name & Address	Int Rel	% Interest
KNECHT APRIL 1550 E THUNDERBIRD RD #1103 PHOENIX, AZ 85022	CLAIMANT	0.0000000
KNECHT ROBERT 1550 E THUNDERBIRD RD #1103 PHOENIX, AZ 85022	CLAIMANT	0.0000000

Mer Twp	Rng	Sec	Quadrant	District/Resource	County
14	0010S	0110E	011	SW	PHOENIX DISTRICT OFFICE
					PINAL

Act Date	Code	Action	Action Remarks	Receipt Number
03/18/2006	403	LOCATION DATE		
02/14/2007	395	RECORDATION NOTICE RECD	1	1439503
08/15/2006	483	SMALL MINER CERT FILED	2007	
08/15/2006	480	EVID OF ASSMT FILED	2006	1334650
05/26/2006	484	LOCATION YEAR / MAINTENANCE FEE	2006	1289675
02/14/2007	113	ADDITIONAL INFO RECEIVED	SEVERED FRM AMC372104	1439503
02/14/2007	396	TRF OF INTEREST FILED	LEU MICHAEL	1439503
02/14/2007	396	TRF OF INTEREST FILED	LEU MICHAEL II	1439503
08/15/2006	396	TRF OF INTEREST FILED	ANDERSON CYNTHIA	1334640
08/15/2006	396	TRF OF INTEREST FILED	HILL ELIZABETH	1334640
08/15/2006	396	TRF OF INTEREST FILED	STRITCH GARRETT	1334640
08/15/2006	396	TRF OF INTEREST FILED	HILL JEFF	1334640
08/15/2006	396	TRF OF INTEREST FILED	HILL CYNTHIA	1334640
08/15/2006	396	TRF OF INTEREST FILED		1334640
08/15/2006	396	TRF OF INTEREST FILED	ANDERSON ANDY	1334640
08/15/2006	396	TRF OF INTEREST FILED	HILL ALEX	1334640
06/08/2006	669	LAND STATUS CHECKED		
05/26/2006	501	ACCT ADV IN LEAD FILE	AMC372102;	

Line Nr Remarks

0001	(4) 1.25 ACRE LOTS SEVERED FRM AMC372104
0002	S1/2SW1/4NW1/4NE1/4SW1/4, S1/2SE1/4NW1/4NE1/4SW1/4,
0003	S1/2SW1/4NE1/4NE1/4SW1/4, S1/2SW1/4NE1/4NE1/4SW1/4
0004	S1/2SE1/4NE1/4NE1/4SW1/4

EXHIBIT A

Lot 55, Lot 56, Lot 67, Lot 68, lot 69, Lot 70, Lot 71, Lot 72 Lot 74, Lot 75, Lot 113, Lot 114, Lot 115, Lot 116, Lot 117, Lot 118, Lot 119, Lot 121, Lot 122, Lot 123, Lot 124, Lot 125, Lot 126, Lot 127, and Lot 128 of the **Lost Creek Gold #6 Claim**, being the S/2 NW/4 NE/4 SE/4 SW/4, the S/2 NE/4 NE/4 SE/4 SW/4, the S/2 SW/4 SE/4 NW/4 SW/4, the S/2 SE/4 SE/4 NW/4 SW/4, the S/2 SW/4 SW/4 NE/4 SW/4, the S/2 SE/4 SW/4 NE/4 SW/4, the S/2 SW/4 SE/4 NE/4 SW/4, the S/2 SE/4 SE/4 NE/4 SW/4, the N/2 SE/4 SW/4 NW/4 SW/4, the N/2 SW/4 SE/4 NW/4 SW/4, the S/2 NW/4 NW/4 NW/4 SW/4, the S/2 NE/4 NW/4 NW/4 SW/4, the S/2 NW/4 NE/4 NW/4 SW/4, the S/2 NE/4 NE/4 NW/4 SW/4, the S/2 NW/4 NW/4 NE/4 SW/4, the S/2 NE/4 NW/4 NE/4 SW/4, the S/2 NW/4 NE/4 NE/4 SW/4, the N/2 NW/4 NW/4 NW/4 SW/4, the N/2 NE/4 NW/4 NW/4 SW/4, the N/2 NW/4 NE/4 NW/4 SW/4, the N/2 NW/4 NE/4 NW/4 SW/4, the N/2 NW/4 NW/4 NE/4 SW/4, the N/2 NE/4 NW/4 NE/4 SW/4, the N/2 NW/4 NE/4 NE/4 SW/4, and the N/2 NE/4 NE/4 NE/4 SW/4, of the **SW/4 of Section 11, Township 1 South, Range 11 East, Gila & Salt River Base and Meridian, Pinal County, Arizona.**

Subject to and reserving the North, South, East and West 10 feet of each lot for public ingress and egress.

Pinal Doc # 2006-076520
BLM Doc # AMC 372104
Exempt per ARS 11-1134 A6

RECEIVED
B.L.M. STATE OFFICE
2007 FEB 14 A 9:36
PHOENIX, ARIZONA

AMC 379077

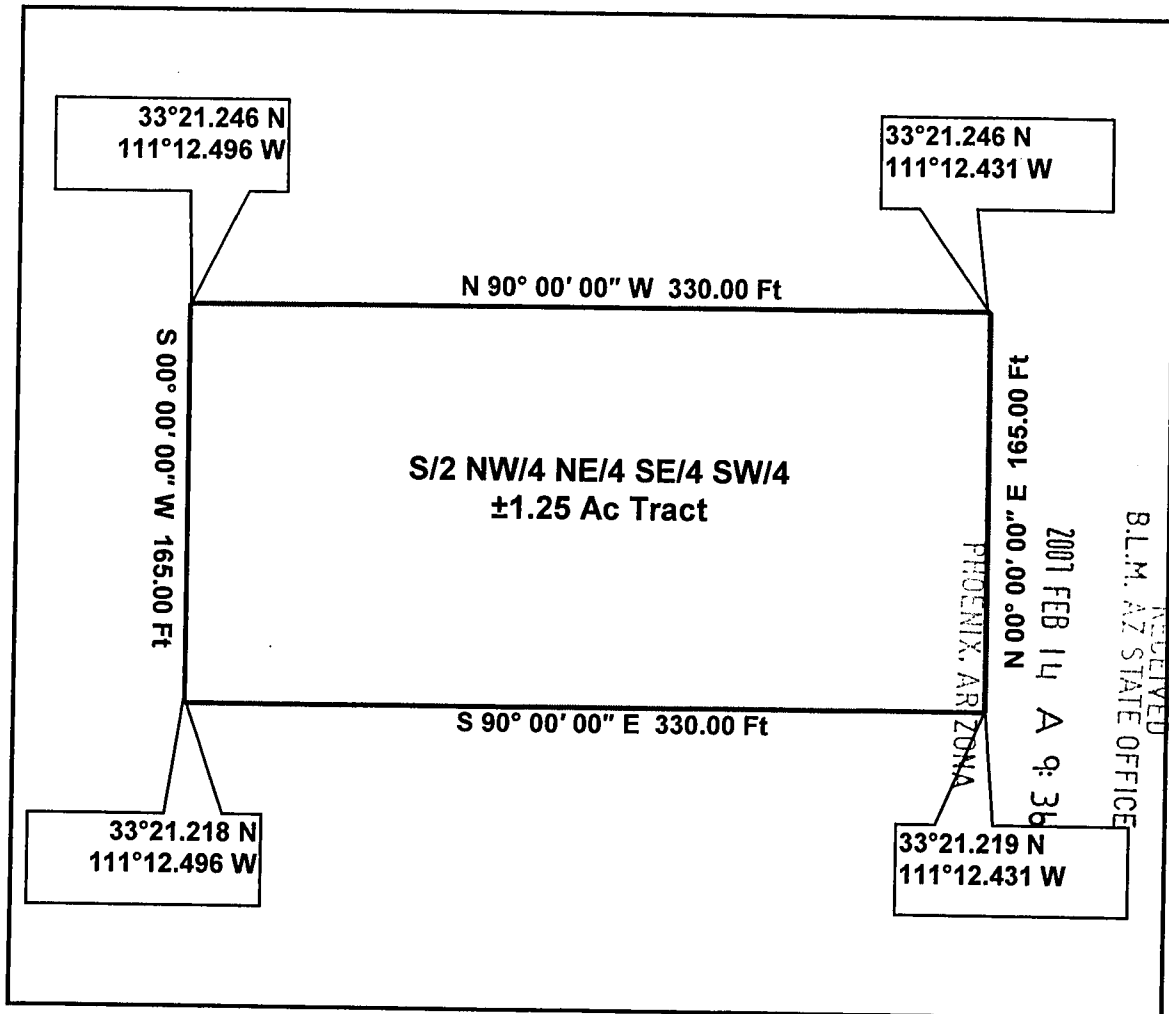
CARTO / Remote Sensing Consultants

215 West San Antonio Street, Suite 101
San Marcos, Texas 78666

Geographers, Geologists, and Engineers
Supporting Mapping and Environmental Projects

Telephone: (512) 392-7745
Fax: (512) 392-7768

TRACT PLAN *Lot 55*



Being a tract of land out of the Lost Creek Gold #6 Claim, Pinal Doc# 2006-076520, BLM Doc# AMC 372104, situated in the Southwest Quarter (SW/4) of Section 11, Township 1 South, Range 11 East, Pinal County, Arizona.

GPS Coordinates presented here are in the Universal Transverse Mercator (UTM) Zone 12 N coordinate system using the North America Datum for 1983 (NAD83).

Note that these coordinates are based upon the best data we have accumulated, **but are not exact**. This information is for the purpose of locating your property only. Prior to building a fence or any structures on your land, you should contact an Arizona licensed surveyor to mark the exact corners of your property.

AMC 372104

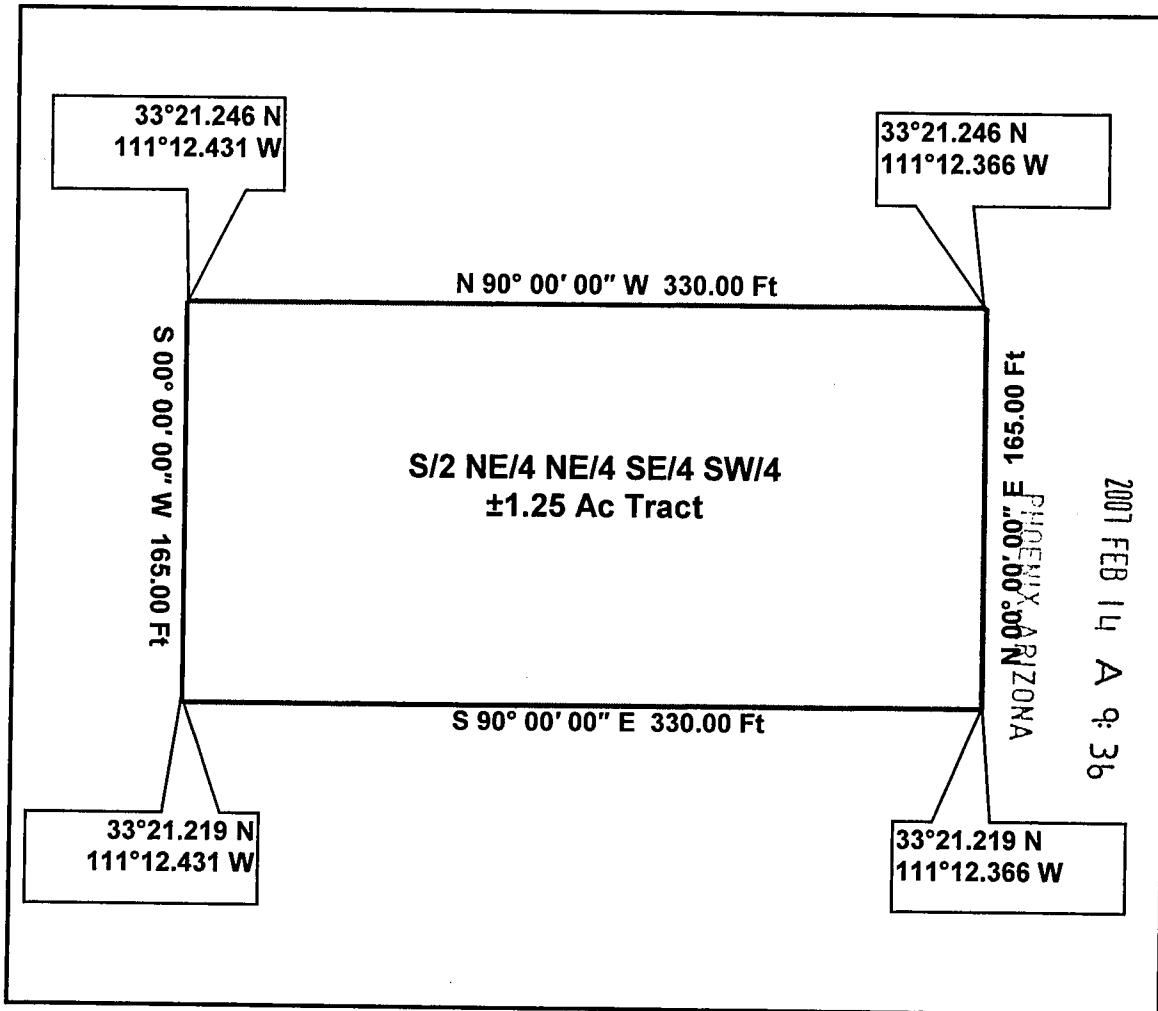
CARTO / Remote Sensing Consultants

215 West San Antonio Street, Suite 101
San Marcos, Texas 78666

Geographers, Geologists, and Engineers
Supporting Mapping and Environmental Projects

Telephone: (512) 392-7745
Fax: (512) 392-7768

TRACT PLAN *LOT 56*



Being a tract of land out of the Lost Creek Gold #6 Claim, Pinal Doc# 2006-076520, BLM Doc# AMC 372104, situated in the Southwest Quarter (SW/4) of Section 11, Township 1 South, Range 11 East, Pinal County, Arizona.

GPS Coordinates presented here are in the Universal Transverse Mercator (UTM) Zone 12 N coordinate system using the North America Datum for 1983 (NAD83).

Note that these coordinates are based upon the best data we have accumulated, **but are not exact**. This information is for the purpose of locating your property only. Prior to building a fence or any structures on your land, you should contact an Arizona licensed surveyor to mark the exact corners of your property.

AMC 379077

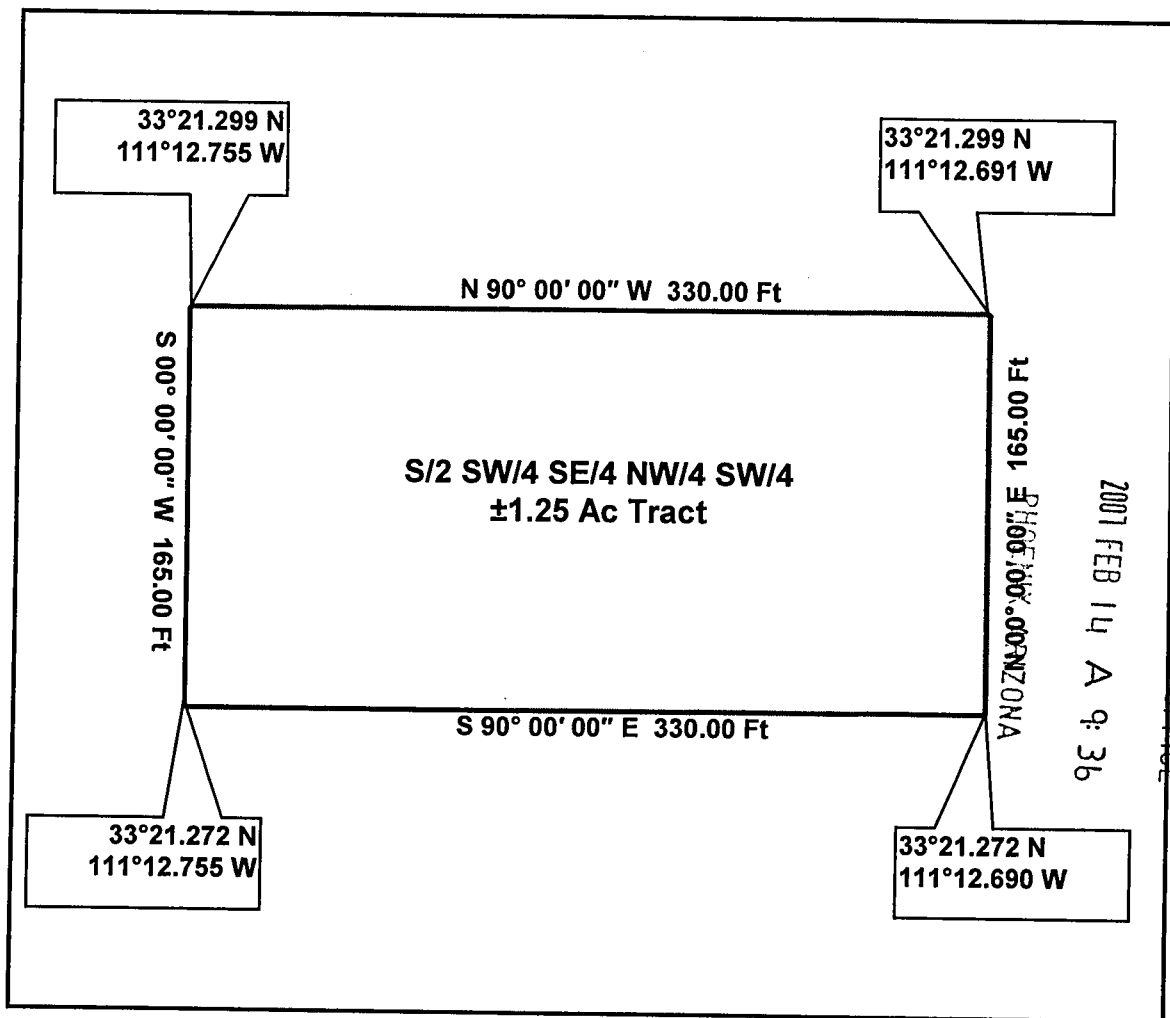
CARTO / Remote Sensing Consultants

215 West San Antonio Street, Suite 101
San Marcos, Texas 78666

Geographers, Geologists, and Engineers
Supporting Mapping and Environmental Projects

Telephone: (512) 392-7745
Fax: (512) 392-7768

TRACT PLAN Lot 67



Being a tract of land out of the Lost Creek Gold #6 Claim, Pinal Doc# 2006-076520, BLM Doc# AMC 372104, situated in the Southwest Quarter (SW/4) of Section 11, Township 1 South, Range 11 East, Pinal County, Arizona.

GPS Coordinates presented here are in the Universal Transverse Mercator (UTM) Zone 12 N coordinate system using the North America Datum for 1983 (NAD83).

Note that these coordinates are based upon the best data we have accumulated, **but are not exact**. This information is for the purpose of locating your property only. Prior to building a fence or any structures on your land, you should contact an Arizona licensed surveyor to mark the exact corners of your property.

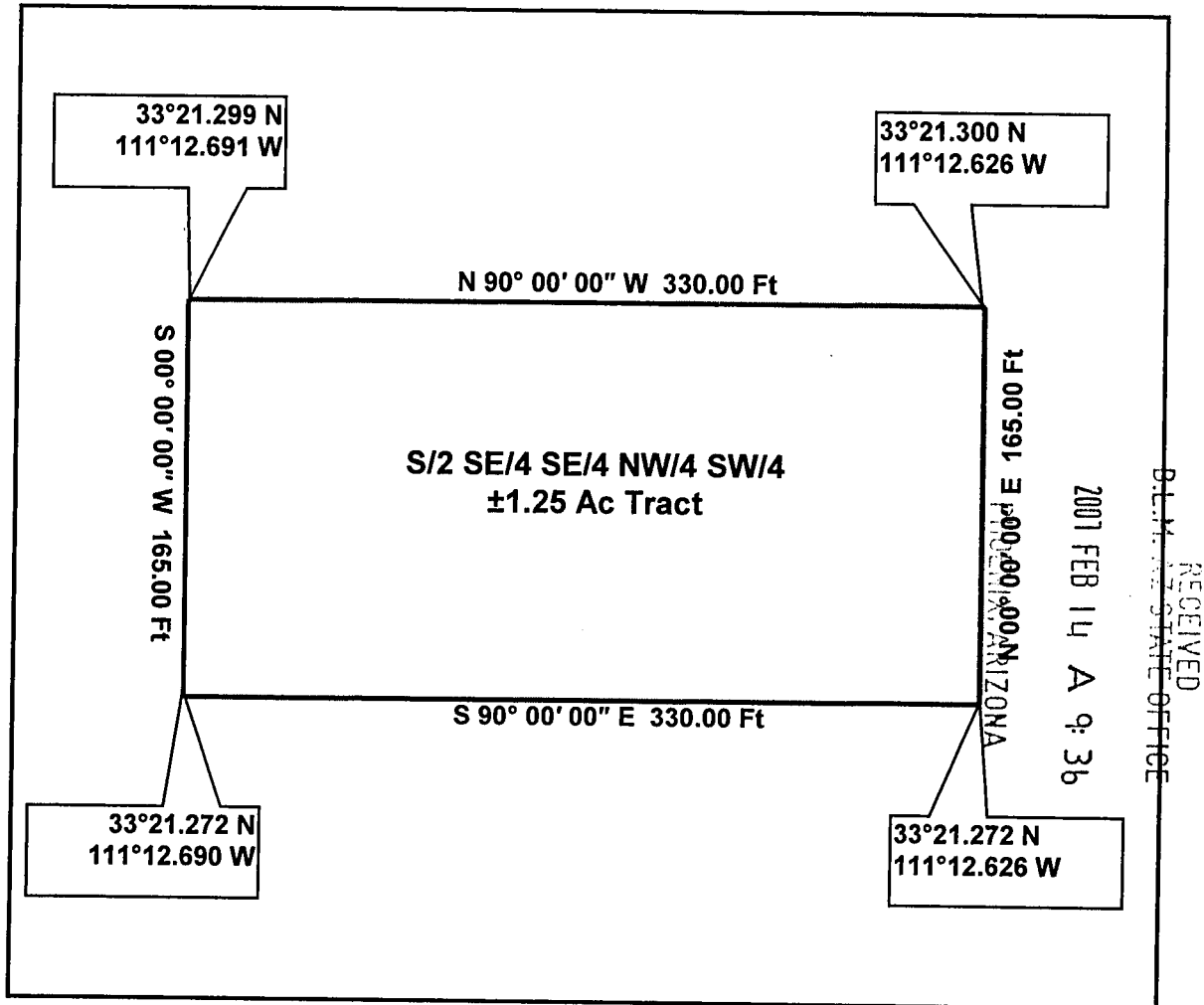
AMC 372104

CARTO / Remote Sensing Consultants
215 West San Antonio Street, Suite 101
San Marcos, Texas 78666

Geographers, Geologists, and Engineers
Supporting Mapping and Environmental Projects

Telephone: (512) 392-7745
Fax: (512) 392-7768

TRACT PLAN LOT 68



Being a tract of land out of the Lost Creek Gold #6 Claim, Pinal Doc# 2006-076520, BLM Doc# AMC 372104, situated in the Southwest Quarter (SW/4) of Section 11, Township 1 South, Range 11 East, Pinal County, Arizona.

GPS Coordinates presented here are in the Universal Transverse Mercator (UTM) Zone 12 N coordinate system using the North America Datum for 1983 (NAD83).

Note that these coordinates are based upon the best data we have accumulated, **but are not exact**. This information is for the purpose of locating your property only. Prior to building a fence or any structures on your land, you should contact an Arizona licensed surveyor to mark the exact corners of your property.

AMC 372104

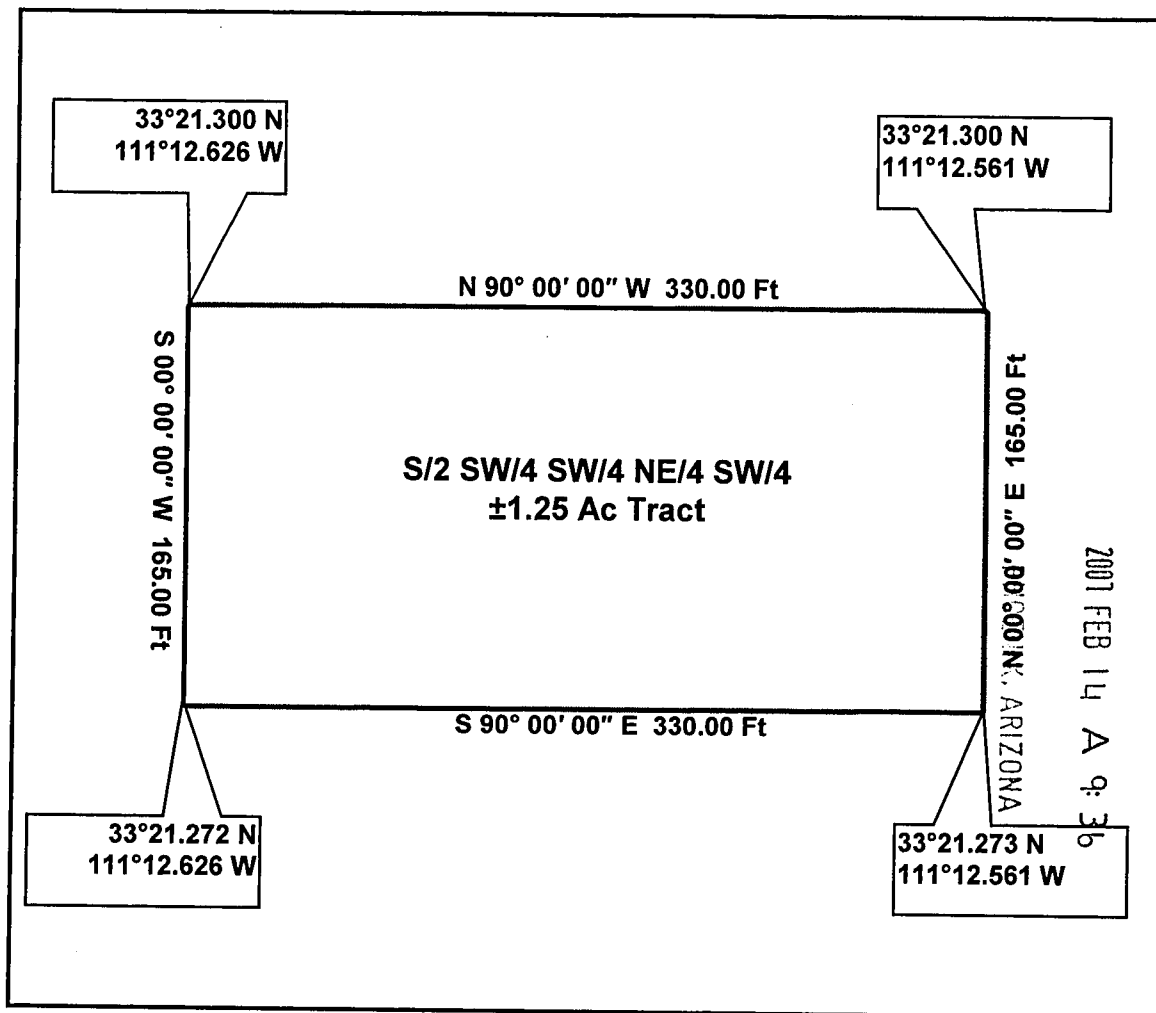
CARTO / Remote Sensing Consultants

215 West San Antonio Street, Suite 101
San Marcos, Texas 78666

Geographers, Geologists, and Engineers
Supporting Mapping and Environmental Projects

Telephone: (512) 392-7745
Fax: (512) 392-7768

TRACT PLAN LOT 69



Being a tract of land out of the Lost Creek Gold #6 Claim, Pinal Doc# 2006-076520, BLM Doc# AMC 372104, situated in the Southwest Quarter (SW/4) of Section 11, Township 1 South, Range 11 East, Pinal County, Arizona.

GPS Coordinates presented here are in the Universal Transverse Mercator (UTM) Zone 12 N coordinate system using the North America Datum for 1983 (NAD83).

Note that these coordinates are based upon the best data we have accumulated, **but are not exact**. This information is for the purpose of locating your property only. Prior to building a fence or any structures on your land, you should contact an Arizona licensed surveyor to mark the exact corners of your property.

AMC 379077

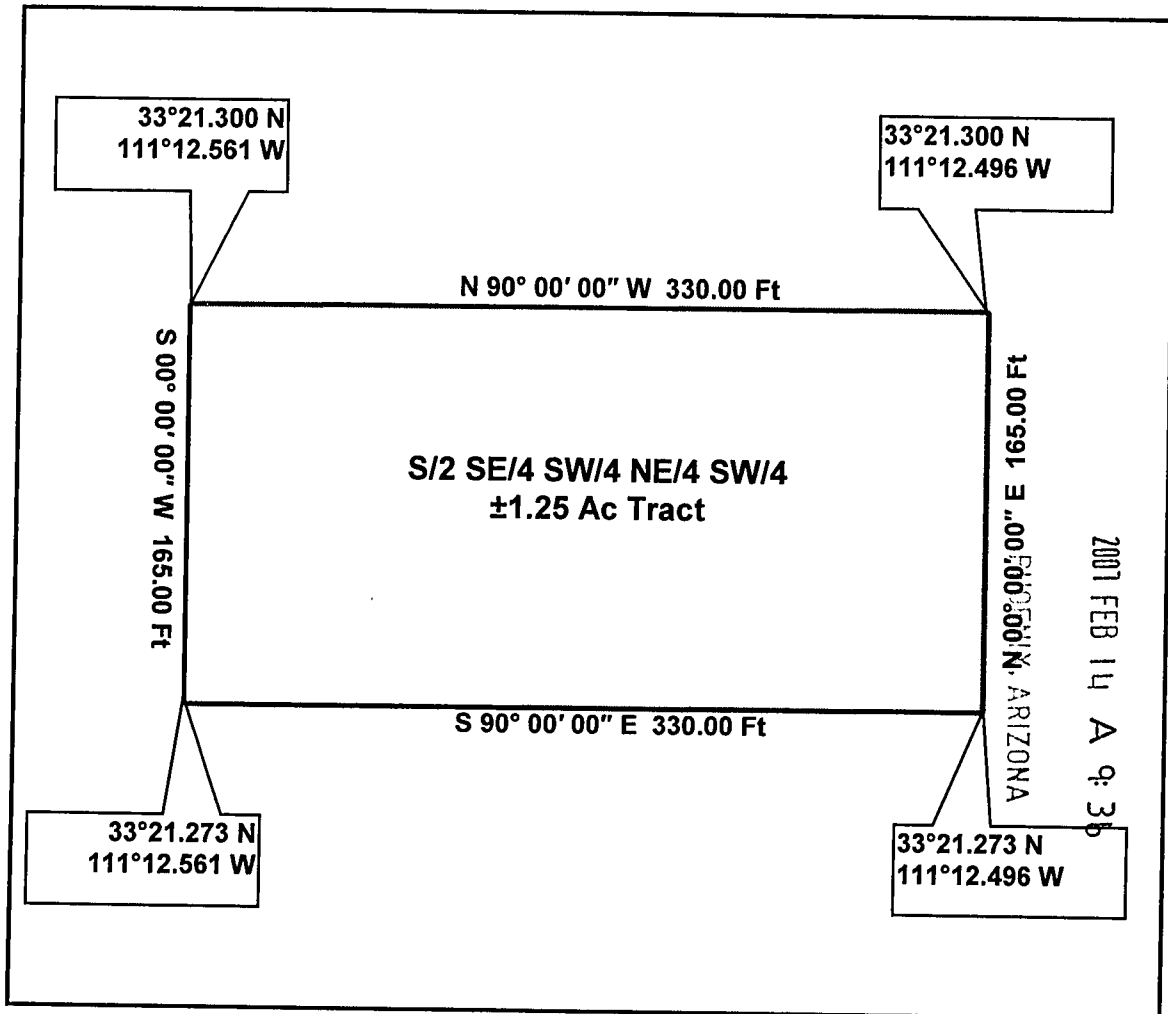
LARTO / Remote Sensing Consultants

215 West San Antonio Street, Suite 101
San Marcos, Texas 78666

Geographers, Geologists, and Engineers
Supporting Mapping and Environmental Projects

Telephone: (512) 392-7745
Fax: (512) 392-7768

TRACT PLAN Lot 70



Being a tract of land out of the Lost Creek Gold #6 Claim, Pinal Doc# 2006-076520, BLM Doc# AMC 372104, situated in the Southwest Quarter (SW/4) of Section 11, Township 1 South, Range 11 East, Pinal County, Arizona.

GPS Coordinates presented here are in the Universal Transverse Mercator (UTM) Zone 12 N coordinate system using the North America Datum for 1983 (NAD83).

Note that these coordinates are based upon the best data we have accumulated, **but are not exact**. This information is for the purpose of locating your property only. Prior to building a fence or any structures on your land, you should contact an Arizona licensed surveyor to mark the exact corners of your property.

AMC 372104

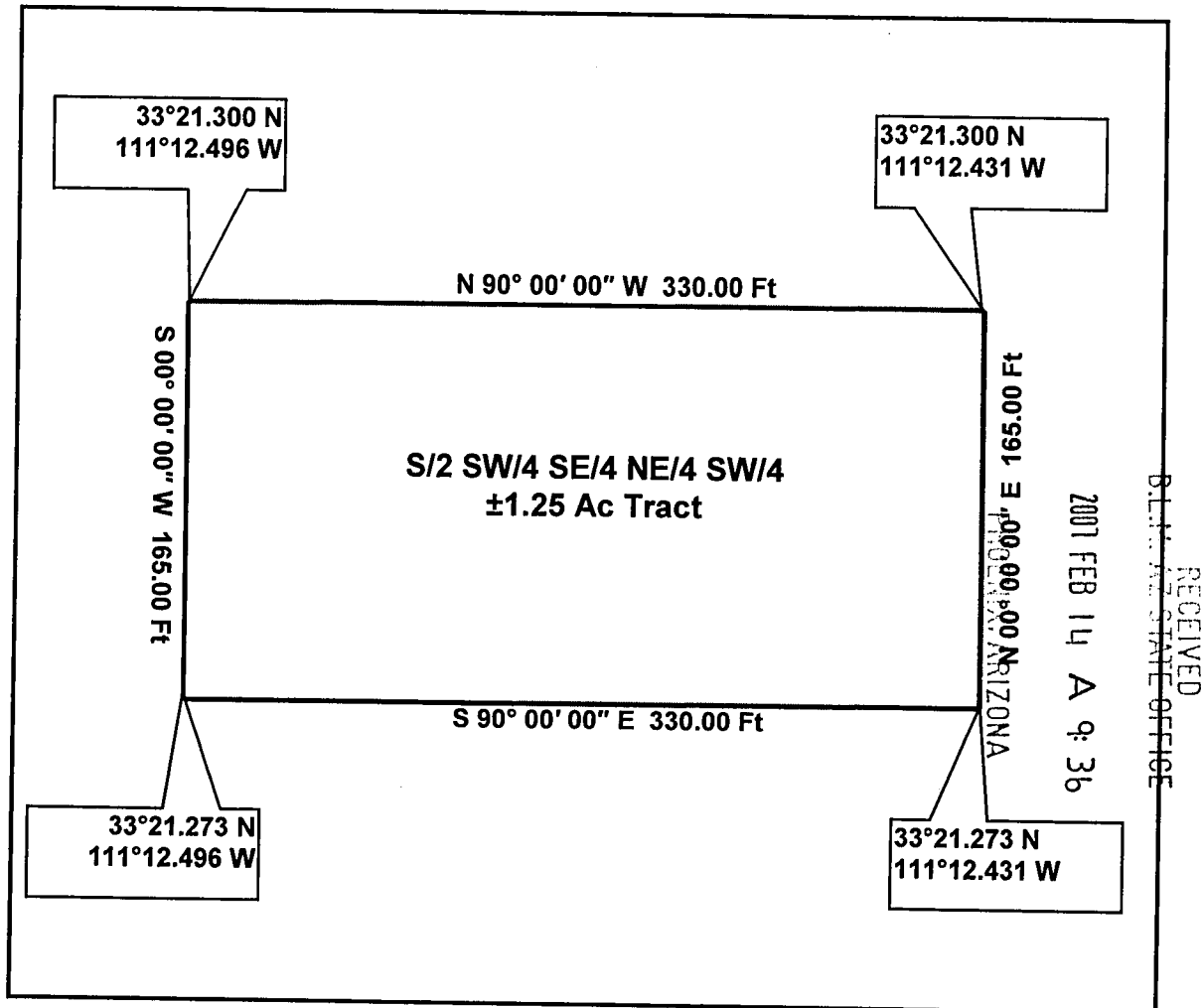
CARTO / Remote Sensing Consultants

215 West San Antonio Street, Suite 101
San Marcos, Texas 78666

Geographers, Geologists, and Engineers
Supporting Mapping and Environmental Projects

Telephone: (512) 392-7745
Fax: (512) 392-7768

TRACT PLAN LOT 71



Being a tract of land out of the Lost Creek Gold #6 Claim, Pinal Doc# 2006-076520, BLM Doc# AMC 372104, situated in the Southwest Quarter (SW/4) of Section 11, Township 1 South, Range 11 East, Pinal County, Arizona.

GPS Coordinates presented here are in the Universal Transverse Mercator (UTM) Zone 12 N coordinate system using the North America Datum for 1983 (NAD83).

Note that these coordinates are based upon the best data we have accumulated, **but are not exact**. This information is for the purpose of locating your property only. Prior to building a fence or any structures on your land, you should contact an Arizona licensed surveyor to mark the exact corners of your property.

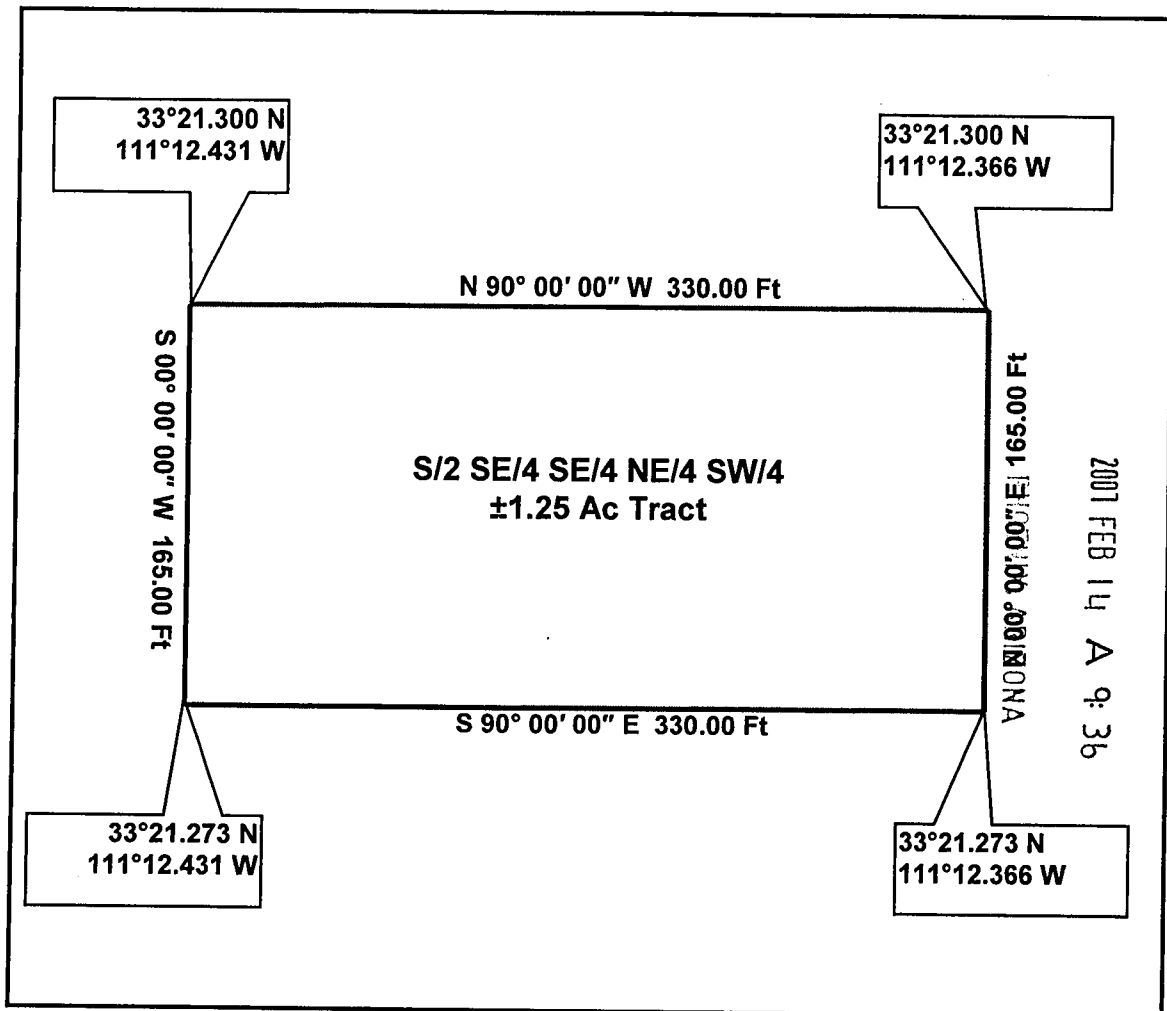
CARTO / Remote Sensing Consultants

215 West San Antonio Street, Suite 101
San Marcos, Texas 78666

Geographers, Geologists, and Engineers
Supporting Mapping and Environmental Projects

Telephone: (512) 392-7745
Fax: (512) 392-7768

TRACT PLAN LOT 72



Being a tract of land out of the Lost Creek Gold #6 Claim, Pinal Doc# 2006-076520, BLM Doc# AMC 372104, situated in the Southwest Quarter (SW/4) of Section 11, Township 1 South, Range 11 East, Pinal County, Arizona.

GPS Coordinates presented here are in the Universal Transverse Mercator (UTM) Zone 12 N coordinate system using the North America Datum for 1983 (NAD83).

Note that these coordinates are based upon the best data we have accumulated, **but are not exact**. This information is for the purpose of locating your property only. Prior to building a fence or any structures on your land, you should contact an Arizona licensed surveyor to mark the exact corners of your property.

AMC 379077

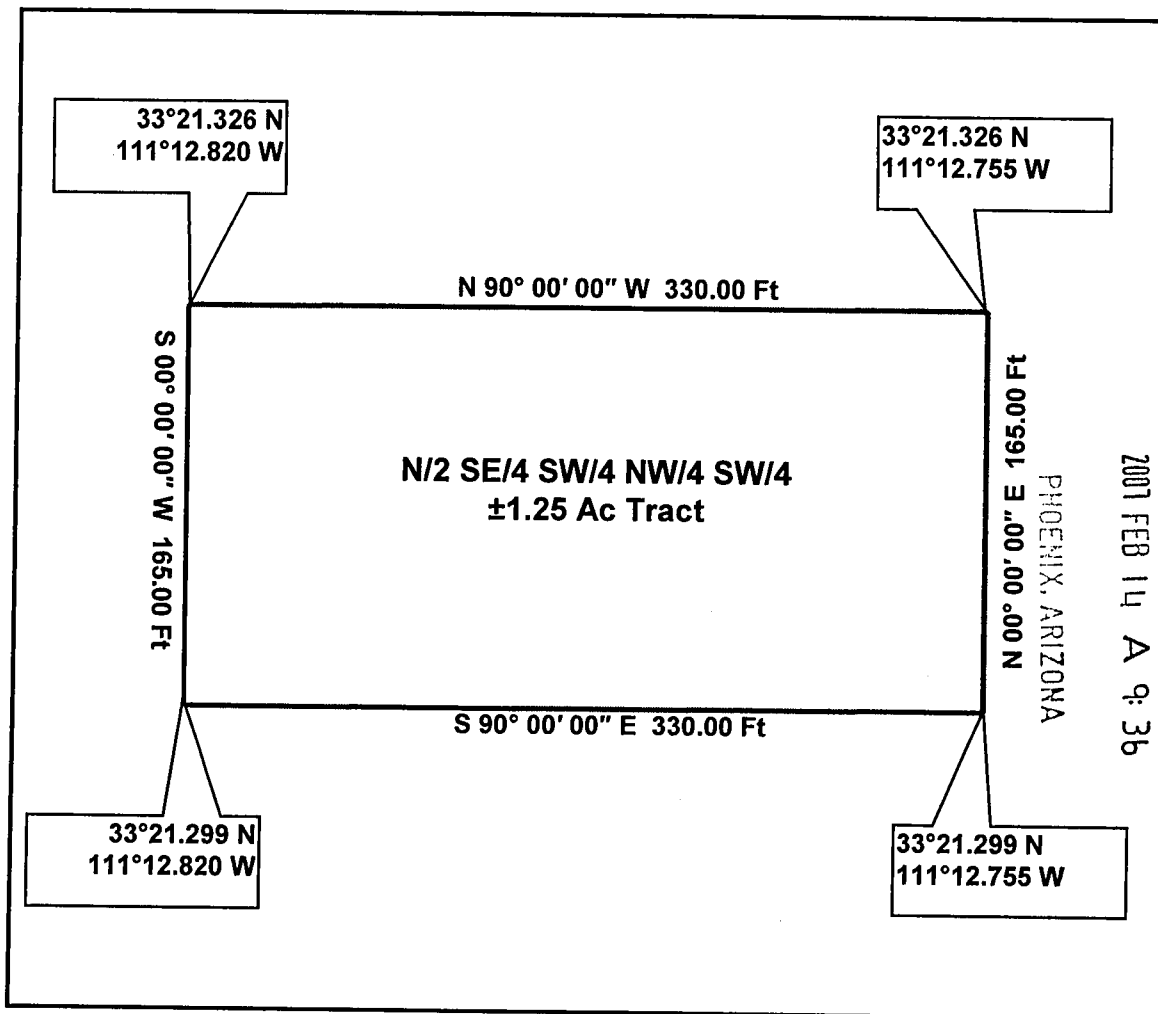
CARTO / Remote Sensing Consultants

215 West San Antonio Street, Suite 101
San Marcos, Texas 78666

Geographers, Geologists, and Engineers
Supporting Mapping and Environmental Projects

Telephone: (512) 392-7745
Fax: (512) 392-7768

TRACT PLAN LOT 74



RECEIVED
B.L.M. AZ STATE OFFICE

2007 FEB 14 A 9:36

PHOENIX, ARIZONA

AMC 379077

Being a tract of land out of the Lost Creek Gold #6 Claim, Pinal Doc# 2006-076520, BLM Doc# AMC 372104, situated in the Southwest Quarter (SW/4) of Section 11, Township 1 South, Range 11 East, Pinal County, Arizona.

GPS Coordinates presented here are in the Universal Transverse Mercator (UTM) Zone 12 N coordinate system using the North America Datum for 1983 (NAD83).

Note that these coordinates are based upon the best data we have accumulated, **but are not exact**. This information is for the purpose of locating your property only. Prior to building a fence or any structures on your land, you should contact an Arizona licensed surveyor to mark the exact corners of your property.

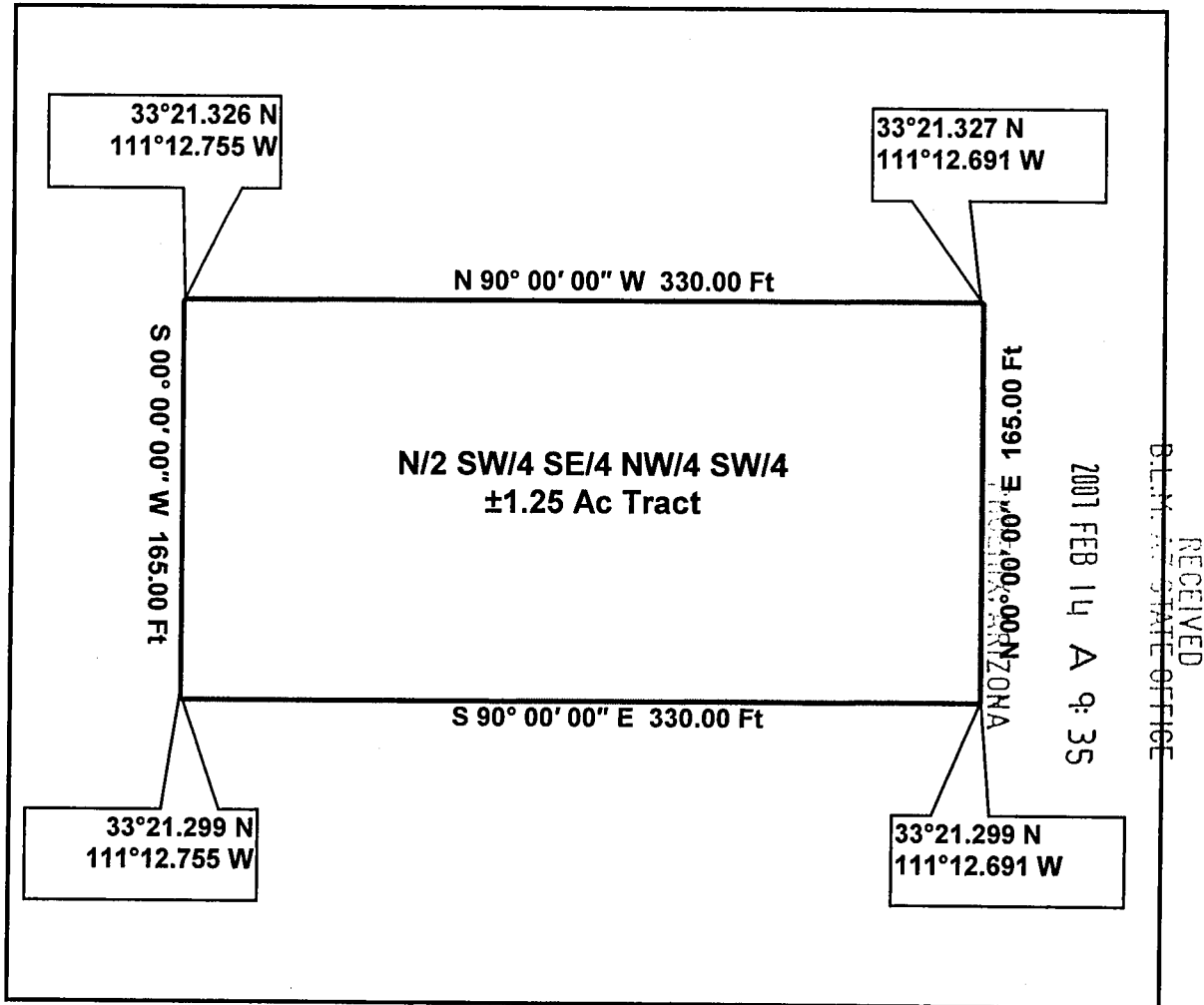
CARTO / Remote Sensing Consultants

215 West San Antonio Street, Suite 101
San Marcos, Texas 78666

Geographers, Geologists, and Engineers
Supporting Mapping and Environmental Projects

Telephone: (512) 392-7745
Fax: (512) 392-7768

TRACT PLAN LOT 75



Being a tract of land out of the Lost Creek Gold #6 Claim, Pinal Doc# 2006-076520, BLM Doc# AMC 372104, situated in the Southwest Quarter (SW/4) of Section 11, Township 1 South, Range 11 East, Pinal County, Arizona.

GPS Coordinates presented here are in the Universal Transverse Mercator (UTM) Zone 12 N coordinate system using the North America Datum for 1983 (NAD83).

Note that these coordinates are based upon the best data we have accumulated, **but are not exact**. This information is for the purpose of locating your property only. Prior to building a fence or any structures on your land, you should contact an Arizona licensed surveyor to mark the exact corners of your property.

AMC 379077

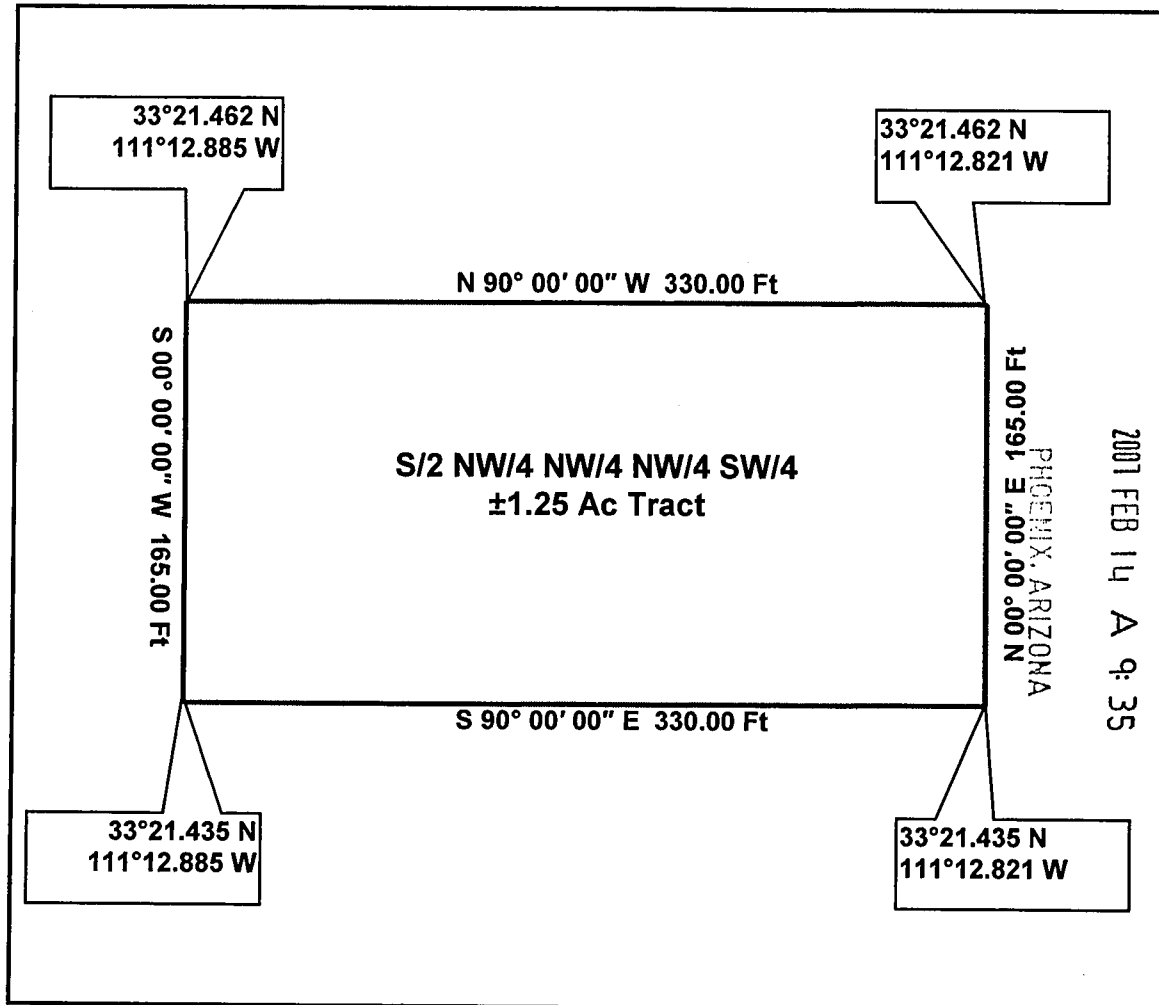
CARTO / Remote Sensing Consultants

215 West San Antonio Street, Suite 101
San Marcos, Texas 78666

Geographers, Geologists, and Engineers
Supporting Mapping and Environmental Projects

Telephone: (512) 392-7745
Fax: (512) 392-7768

TRACT PLAN LOT 113



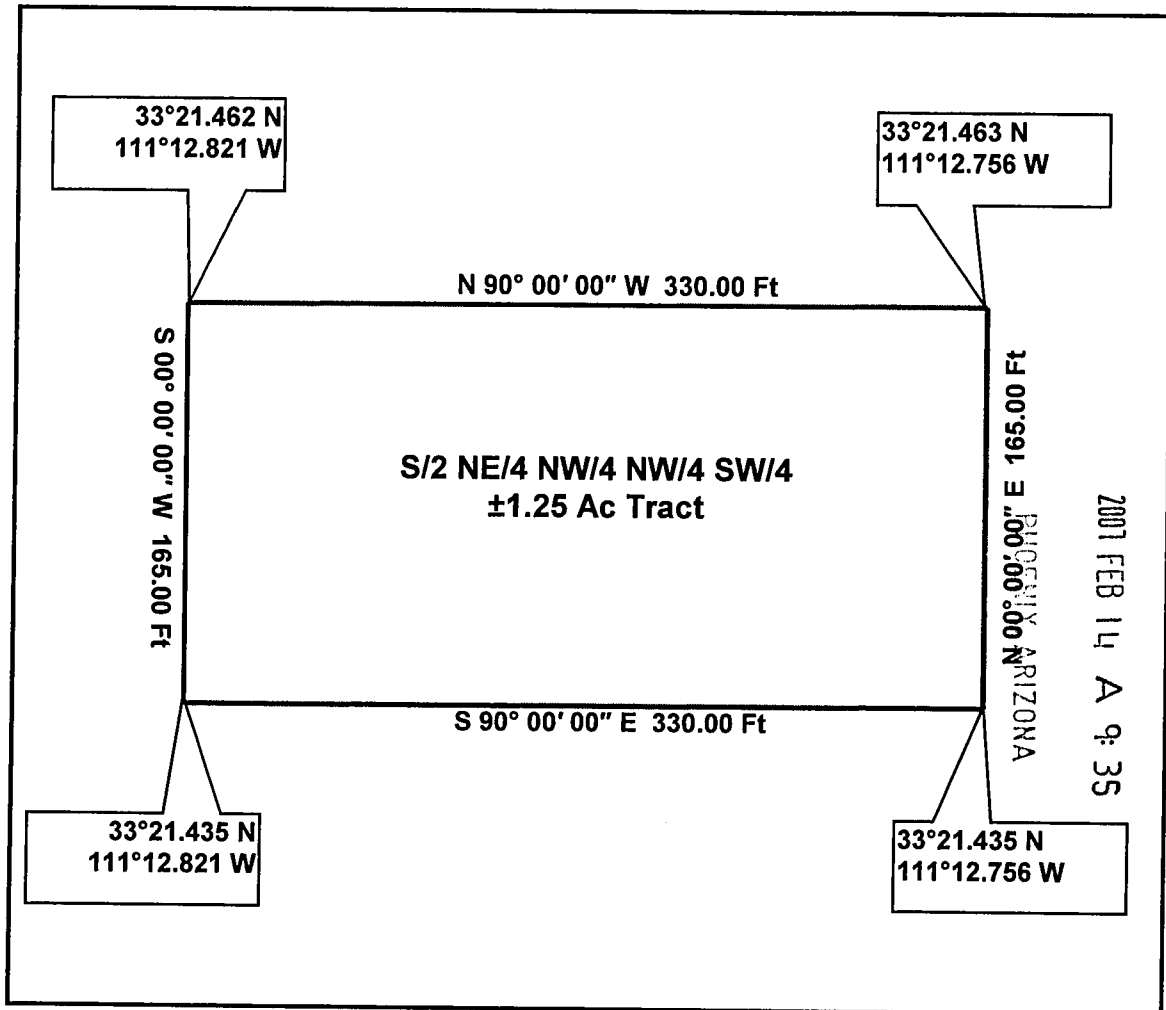
Being a tract of land out of the Lost Creek Gold #6 Claim, Pinal Doc# 2006-076520, BLM Doc# AMC 372104, situated in the Southwest Quarter (SW/4) of Section 11, Township 1 South, Range 11 East, Pinal County, Arizona.

GPS Coordinates presented here are in the Universal Transverse Mercator (UTM) Zone 12 N coordinate system using the North America Datum for 1983 (NAD83).

Note that these coordinates are based upon the best data we have accumulated, **but are not exact**. This information is for the purpose of locating your property only. Prior to building a fence or any structures on your land, you should contact an Arizona licensed surveyor to mark the exact corners of your property.

AMC 379077

TRACT PLAN LOT 114



RECEIVED
B.L.M. AZ STATE OFFICE

Being a tract of land out of the Lost Creek Gold #6 Claim, Pinal Doc# 2006-076520, BLM Doc# AMC 372104, situated in the Southwest Quarter (SW/4) of Section 11, Township 1 South, Range 11 East, Pinal County, Arizona.

GPS Coordinates presented here are in the Universal Transverse Mercator (UTM) Zone 12 N coordinate system using the North America Datum for 1983 (NAD83).

Note that these coordinates are based upon the best data we have accumulated, **but are not exact**. This information is for the purpose of locating your property only. Prior to building a fence or any structures on your land, you should contact an Arizona licensed surveyor to mark the exact corners of your property.

AMC 379077

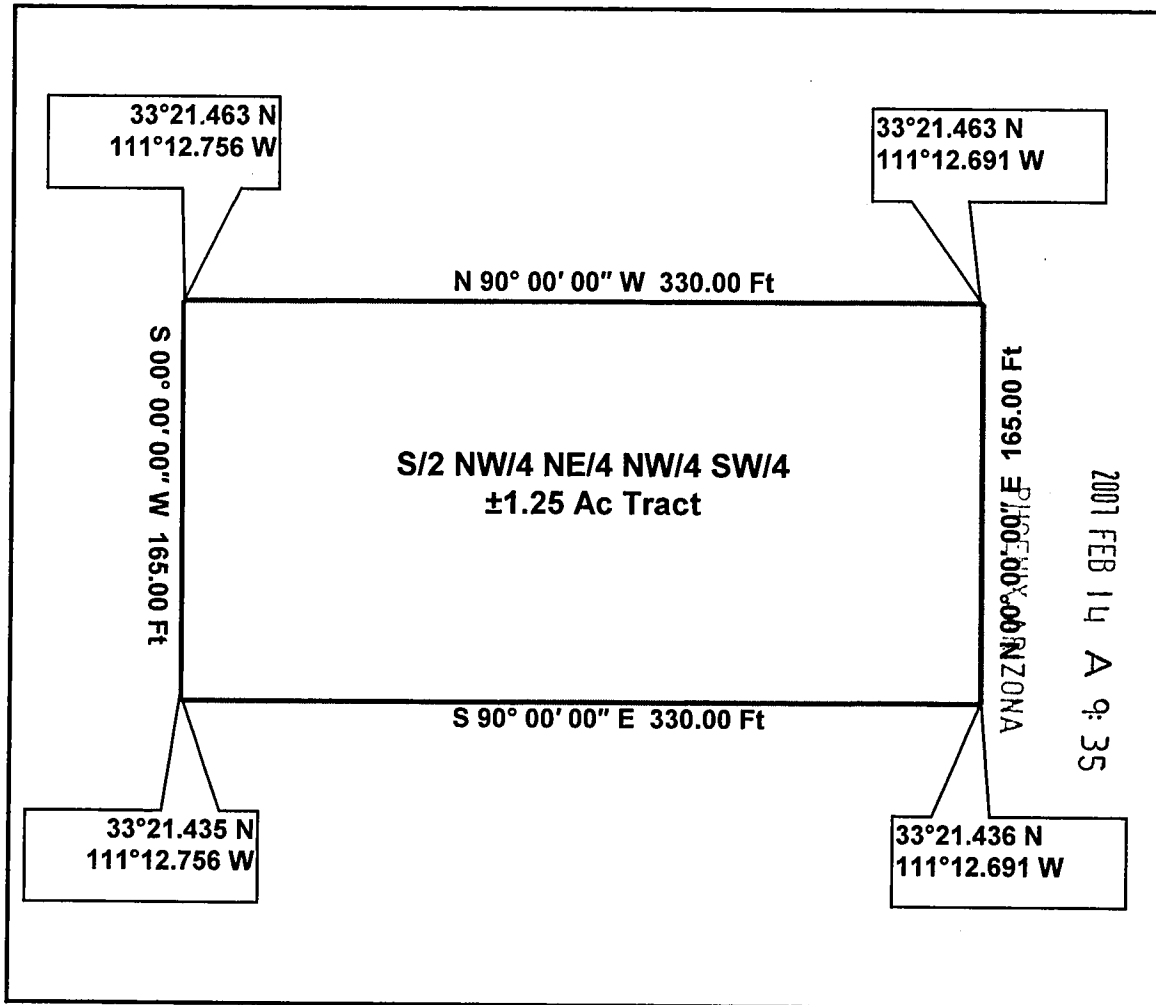
CARTO / Remote Sensing Consultants

215 West San Antonio Street, Suite 101
San Marcos, Texas 78666

Geographers, Geologists, and Engineers
Supporting Mapping and Environmental Projects

Telephone: (512) 392-7745
Fax: (512) 392-7768

TRACT PLAN LOT 115



RECEIVED
BLM, AZ STATE OFFICE

2007 FEB 14 A 9:35

Being a tract of land out of the Lost Creek Gold #6 Claim, Pinal Doc# 2006-076520, BLM Doc# AMC 372104, situated in the Southwest Quarter (SW/4) of Section 11, Township 1 South, Range 11 East, Pinal County, Arizona.

GPS Coordinates presented here are in the Universal Transverse Mercator (UTM) Zone 12 N coordinate system using the North America Datum for 1983 (NAD83).

Note that these coordinates are based upon the best data we have accumulated, **but are not exact**. This information is for the purpose of locating your property only. Prior to building a fence or any structures on your land, you should contact an Arizona licensed surveyor to mark the exact corners of your property.

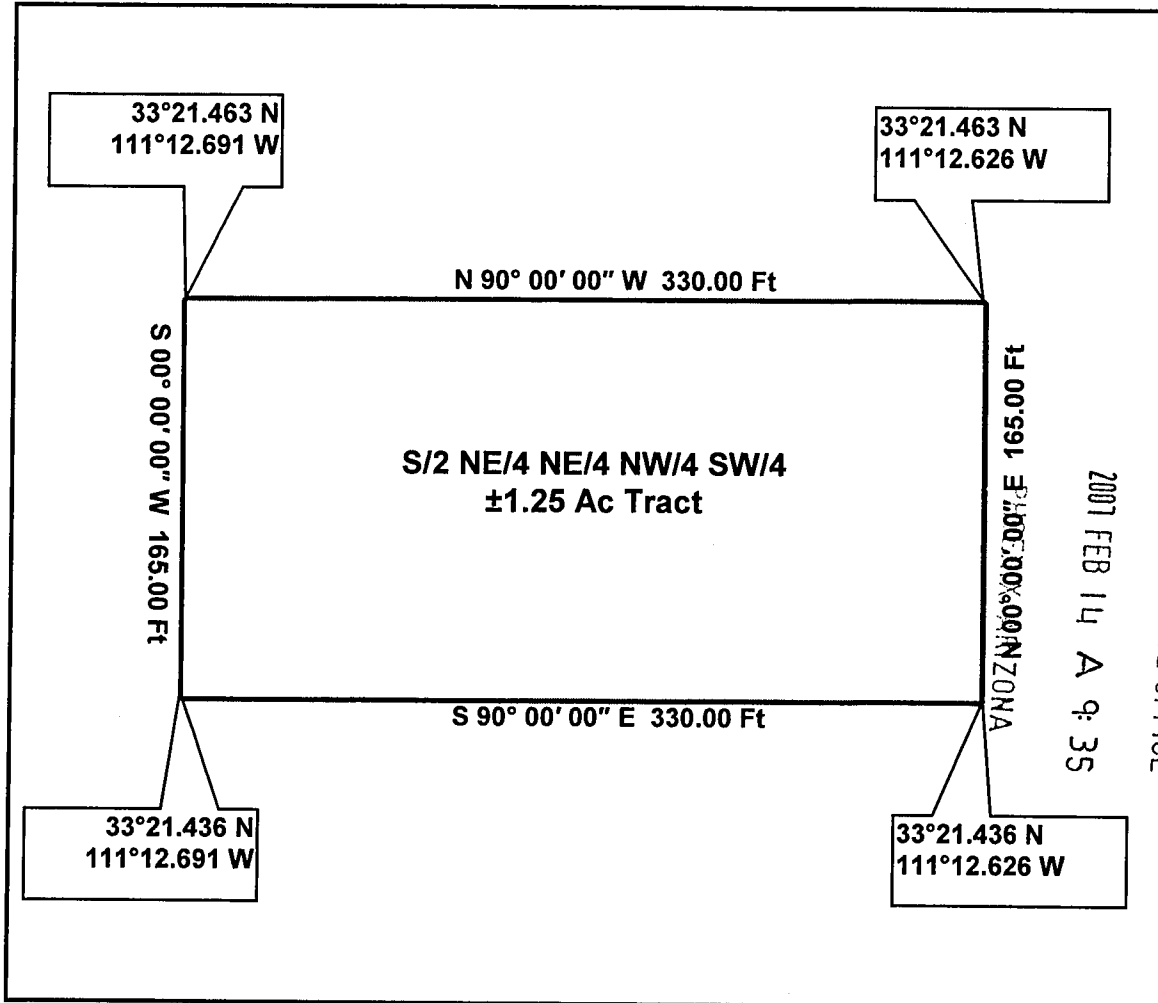
AMC 379077

CARTO / Remote Sensing Consultants
215 West San Antonio Street, Suite 101
San Marcos, Texas 78666

Geographers, Geologists, and Engineers
Supporting Mapping and Environmental Projects

Telephone: (512) 392-7745
Fax: (512) 392-7768

TRACT PLAN LOT 116



Being a tract of land out of the Lost Creek Gold #6 Claim, Pinal Doc# 2006-076520, BLM Doc# AMC 372104, situated in the Southwest Quarter (SW/4) of Section 11, Township 1 South, Range 11 East, Pinal County, Arizona.

GPS Coordinates presented here are in the Universal Transverse Mercator (UTM) Zone 12 N coordinate system using the North America Datum for 1983 (NAD83).

Note that these coordinates are based upon the best data we have accumulated, **but are not exact**. This information is for the purpose of locating your property only. Prior to building a fence or any structures on your land, you should contact an Arizona licensed surveyor to mark the exact corners of your property.

AMC 372104

2007 FEB 14 A 9:35

RECEIVED
BLM AZ STATE OFFICE

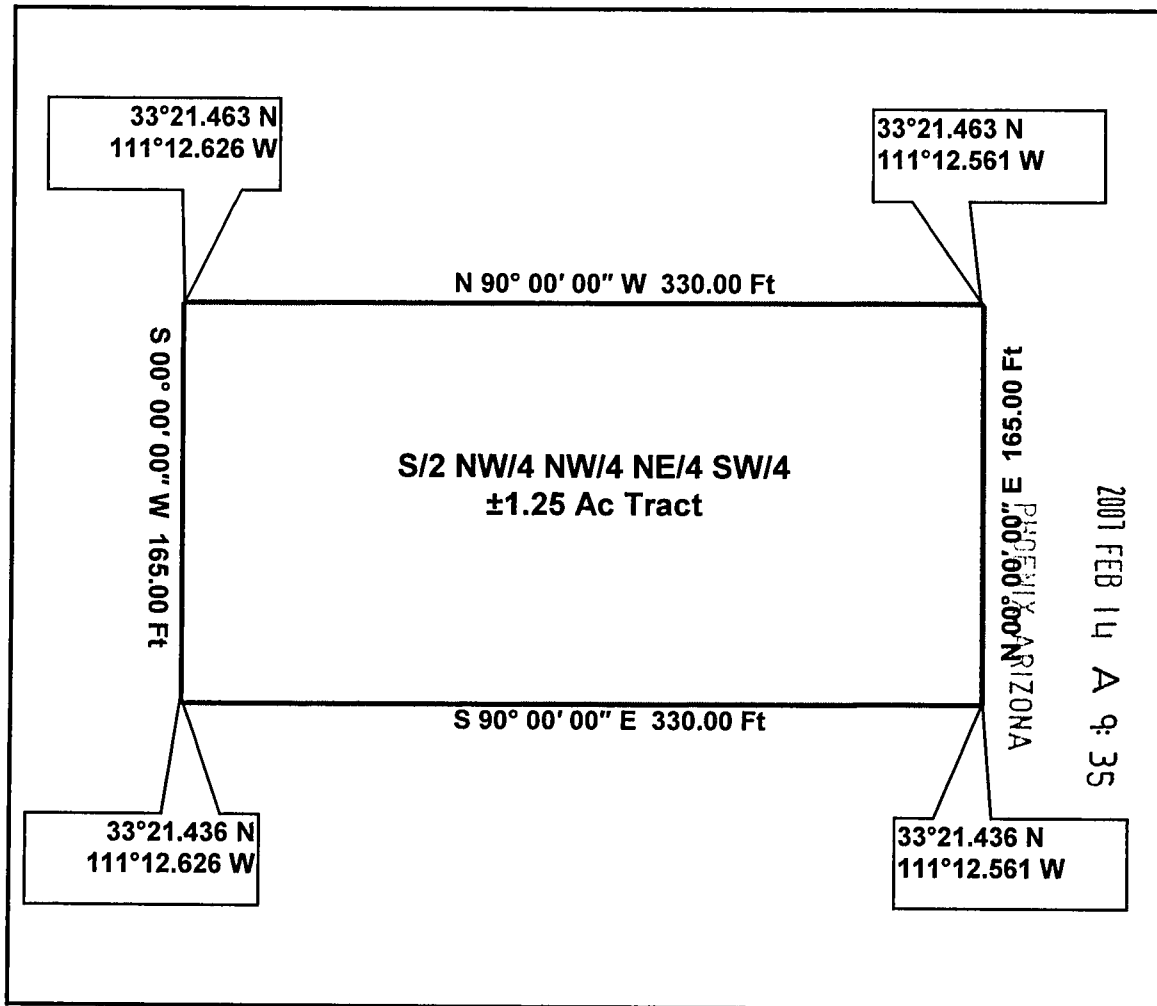
CARTO / Remote Sensing Consultants

215 West San Antonio Street, Suite 101
San Marcos, Texas 78666

Geographers, Geologists, and Engineers
Supporting Mapping and Environmental Projects

Telephone: (512) 392-7745
Fax: (512) 392-7768

TRACT PLAN LOT 117



RECEIVED
BLM, AZ STATE OFFICE

2007 FEB 14 A 9:35

PINAL COUNTY, ARIZONA

Being a tract of land out of the Lost Creek Gold #6 Claim, Pinal Doc# 2006-076520, BLM Doc# AMC 372104, situated in the Southwest Quarter (SW/4) of Section 11, Township 1 South, Range 11 East, Pinal County, Arizona.

GPS Coordinates presented here are in the Universal Transverse Mercator (UTM) Zone 12 N coordinate system using the North America Datum for 1983 (NAD83).

Note that these coordinates are based upon the best data we have accumulated, **but are not exact**. This information is for the purpose of locating your property only. Prior to building a fence or any structures on your land, you should contact an Arizona licensed surveyor to mark the exact corners of your property.

AMC 379077

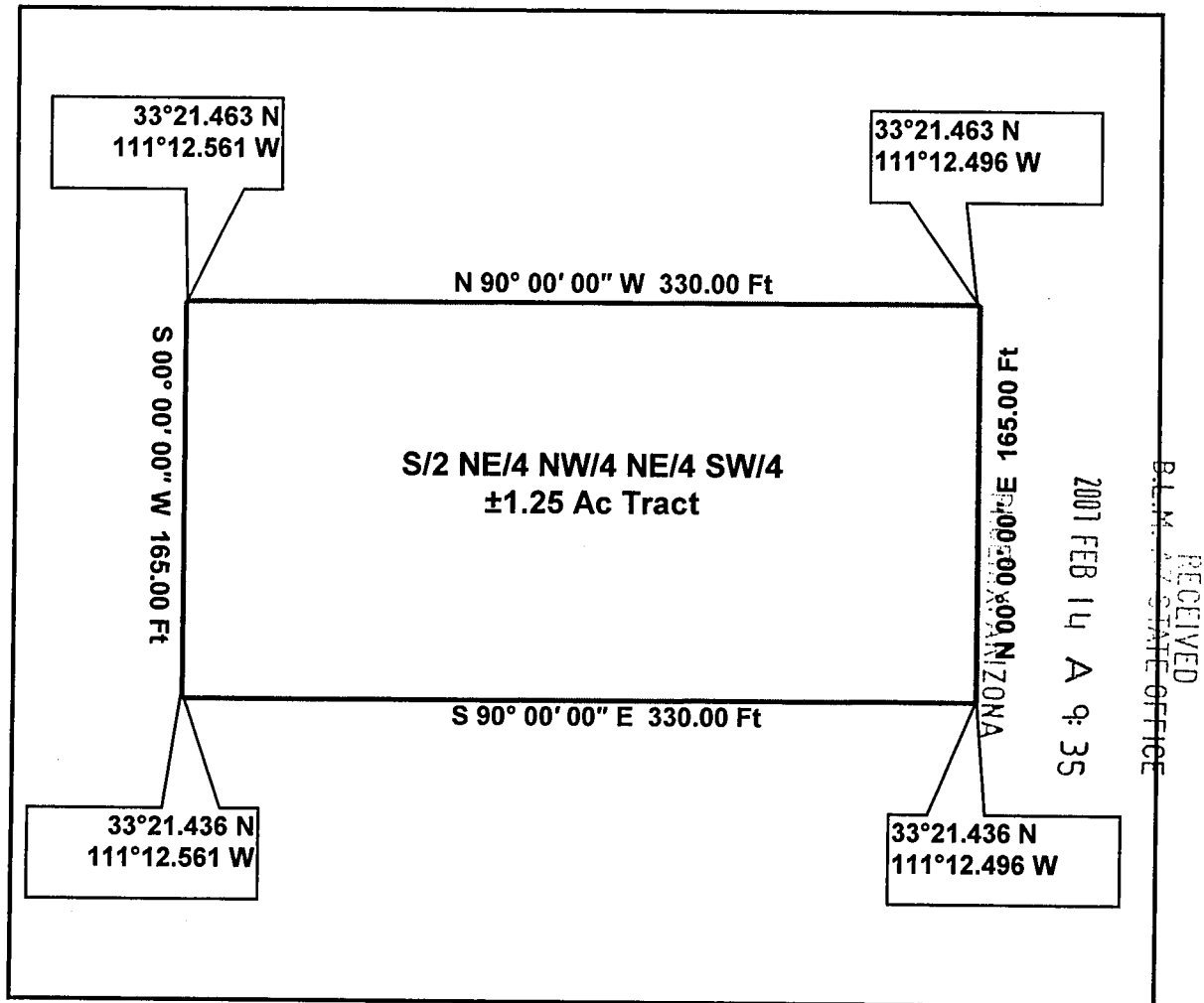
CARTO / Remote Sensing Consultants

215 West San Antonio Street, Suite 101
San Marcos, Texas 78666

Geographers, Geologists, and Engineers
Supporting Mapping and Environmental Projects

Telephone: (512) 392-7745
Fax: (512) 392-7768

TRACT PLAN LOT 118



Being a tract of land out of the Lost Creek Gold #6 Claim, Pinal Doc# 2006-076520, BLM Doc# AMC 372104, situated in the Southwest Quarter (SW/4) of Section 11, Township 1 South, Range 11 East, Pinal County, Arizona.

GPS Coordinates presented here are in the Universal Transverse Mercator (UTM) Zone 12 N coordinate system using the North America Datum for 1983 (NAD83).

Note that these coordinates are based upon the best data we have accumulated, **but are not exact**. This information is for the purpose of locating your property only. Prior to building a fence or any structures on your land, you should contact an Arizona licensed surveyor to mark the exact corners of your property.

AMC 379077

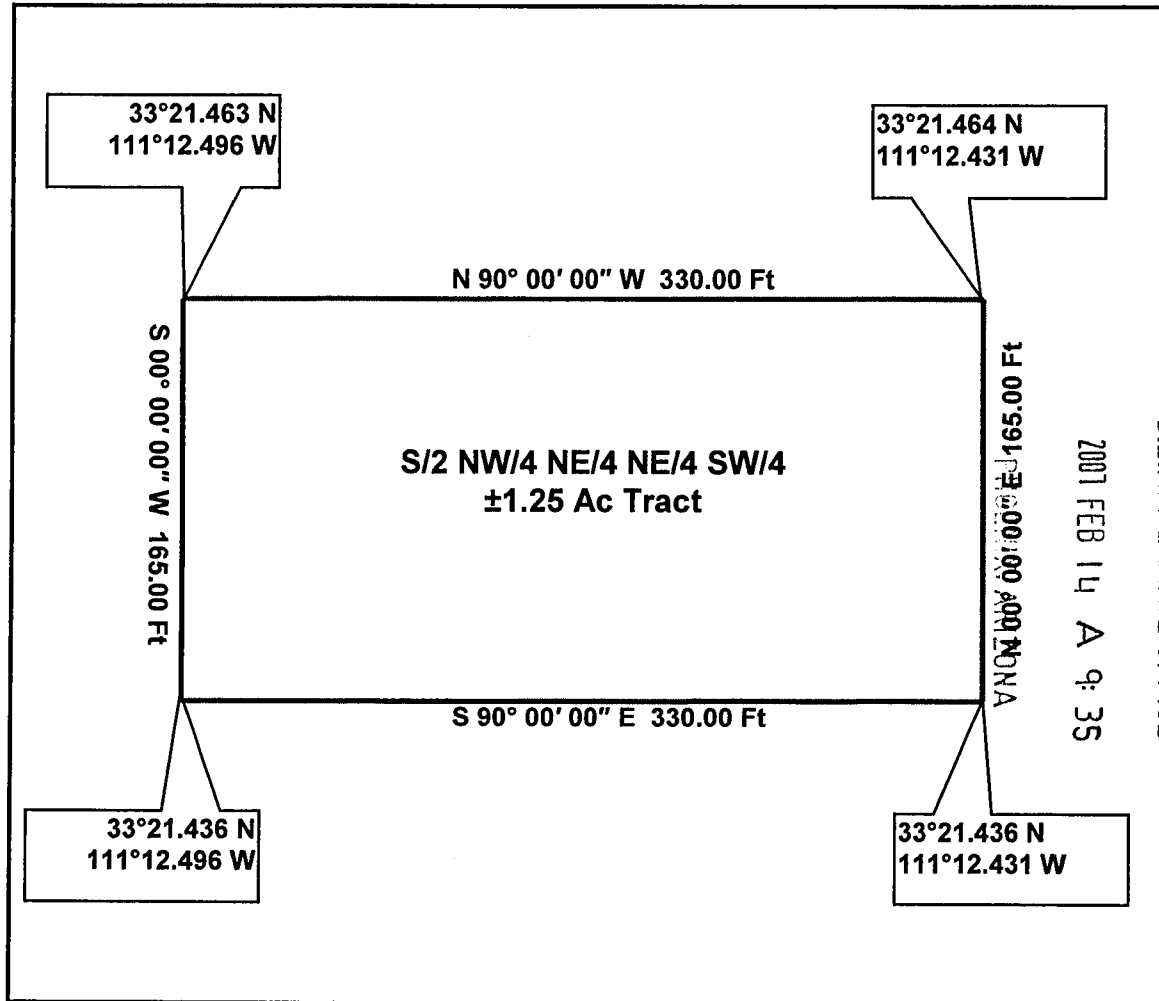
CARTO / Remote Sensing Consultants

215 West San Antonio Street, Suite 101
San Marcos, Texas 78666

Geographers, Geologists, and Engineers
Supporting Mapping and Environmental Projects

Telephone: (512) 392-7745
Fax: (512) 392-7768

TRACT PLAN LOT 119



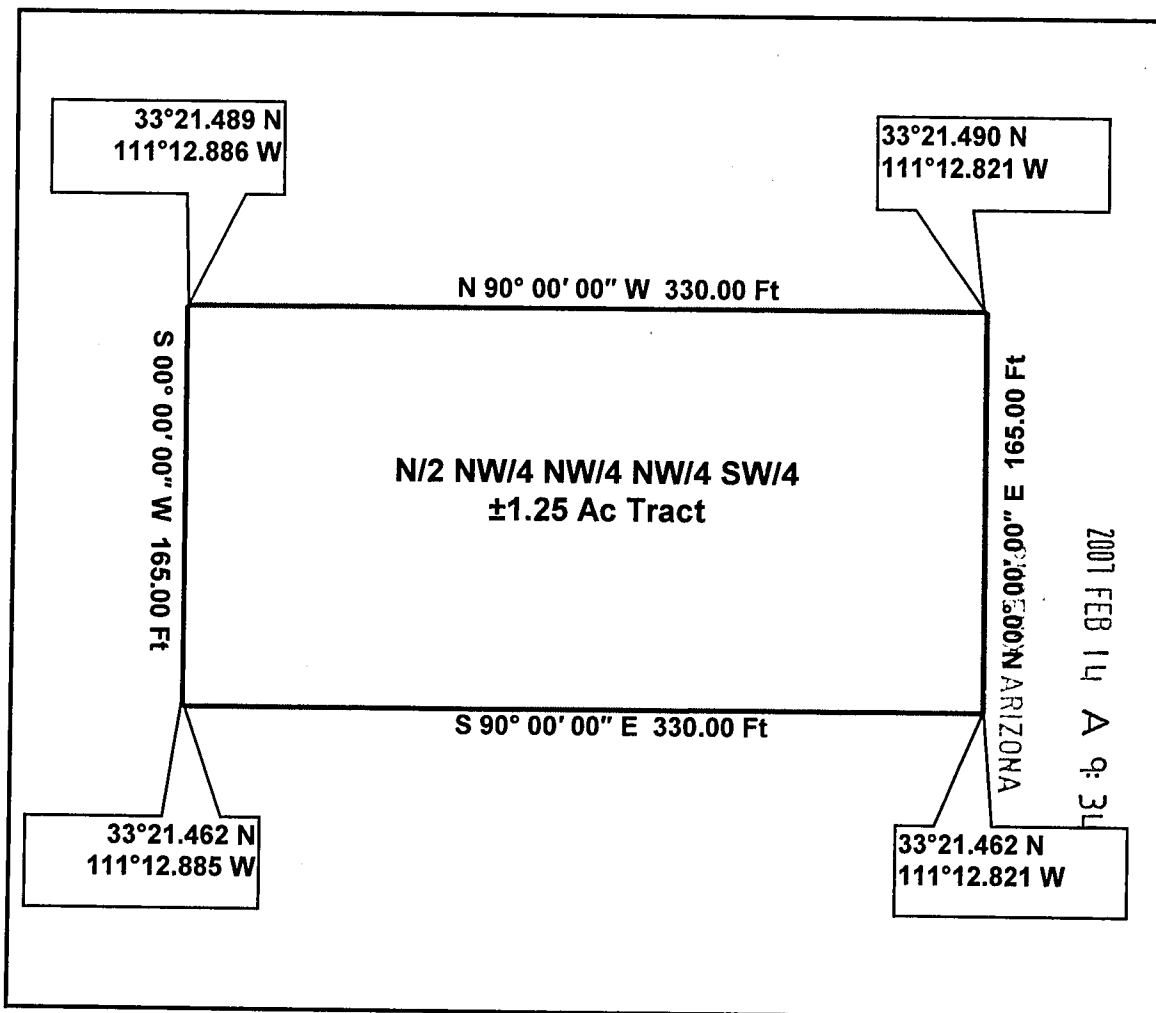
Being a tract of land out of the Lost Creek Gold #6 Claim, Pinal Doc# 2006-076520, BLM Doc# AMC 372104, situated in the Southwest Quarter (SW/4) of Section 11, Township 1 South, Range 11 East, Pinal County, Arizona.

GPS Coordinates presented here are in the Universal Transverse Mercator (UTM) Zone 12 N coordinate system using the North America Datum for 1983 (NAD83).

Note that these coordinates are based upon the best data we have accumulated, **but are not exact**. This information is for the purpose of locating your property only. Prior to building a fence or any structures on your land, you should contact an Arizona licensed surveyor to mark the exact corners of your property.

AMC 379077

TRACT PLAN LOT 121



Being a tract of land out of the Lost Creek Gold #6 Claim, Pinal Doc# 2006-076520, BLM Doc# AMC 372104, situated in the Southwest Quarter (SW/4) of Section 11, Township 1 South, Range 11 East, Pinal County, Arizona.

GPS Coordinates presented here are in the Universal Transverse Mercator (UTM) Zone 12 N coordinate system using the North America Datum for 1983 (NAD83).

Note that these coordinates are based upon the best data we have accumulated, **but are not exact**. This information is for the purpose of locating your property only. Prior to building a fence or any structures on your land, you should contact an Arizona licensed surveyor to mark the exact corners of your property.

AMC 372104

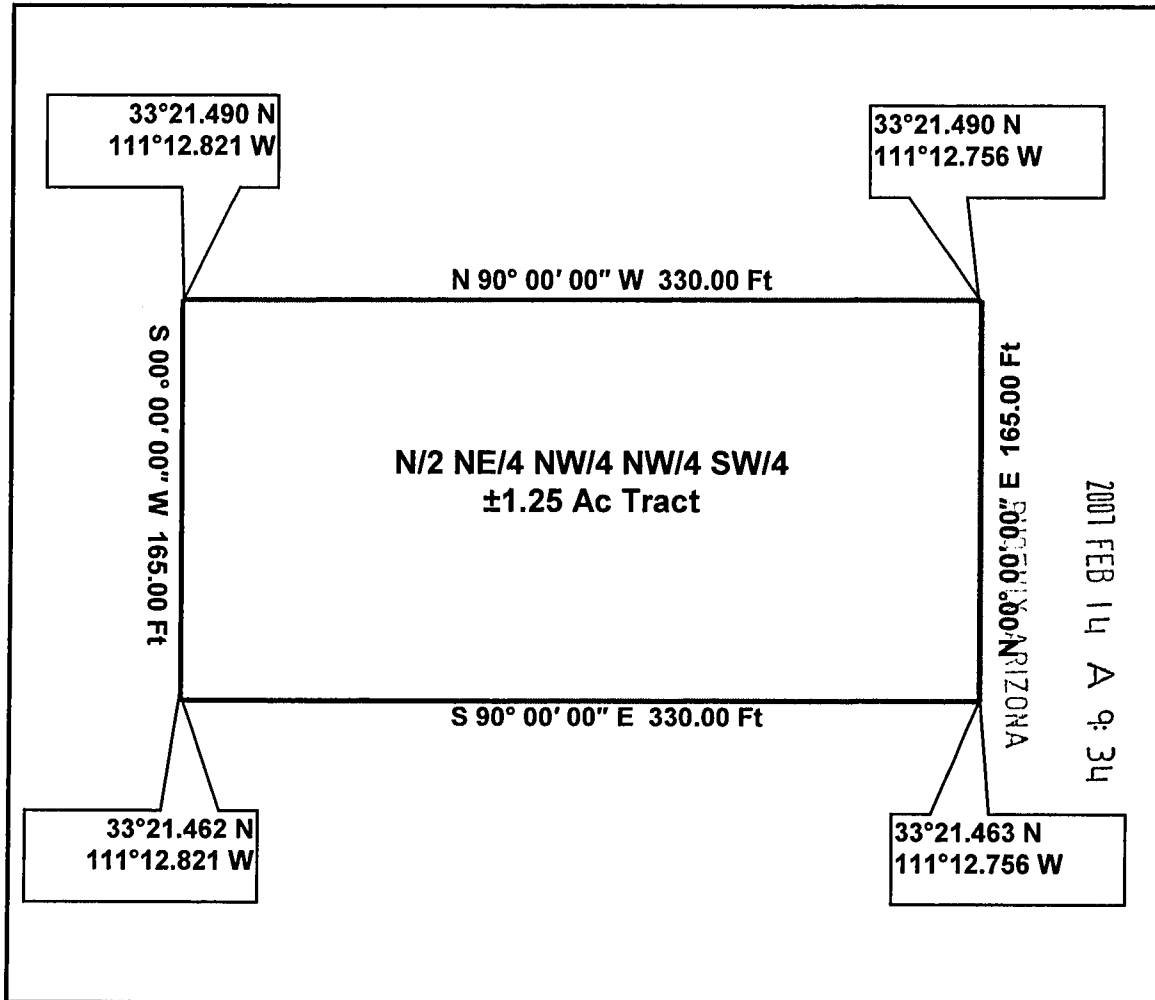
CARTO / Remote Sensing Consultants

215 West San Antonio Street, Suite 101
San Marcos, Texas 78666

Geographers, Geologists, and Engineers
Supporting Mapping and Environmental Projects

Telephone: (512) 392-7745
Fax: (512) 392-7768

TRACT PLAN LOT 122



Being a tract of land out of the Lost Creek Gold #6 Claim, Pinal Doc# 2006-076520, BLM Doc# AMC 372104, situated in the Southwest Quarter (SW/4) of Section 11, Township 1 South, Range 11 East, Pinal County, Arizona.

GPS Coordinates presented here are in the Universal Transverse Mercator (UTM) Zone 12 N coordinate system using the North America Datum for 1983 (NAD83).

Note that these coordinates are based upon the best data we have accumulated, **but are not exact**. This information is for the purpose of locating your property only. Prior to building a fence or any structures on your land, you should contact an Arizona licensed surveyor to mark the exact corners of your property.

AMC 372104

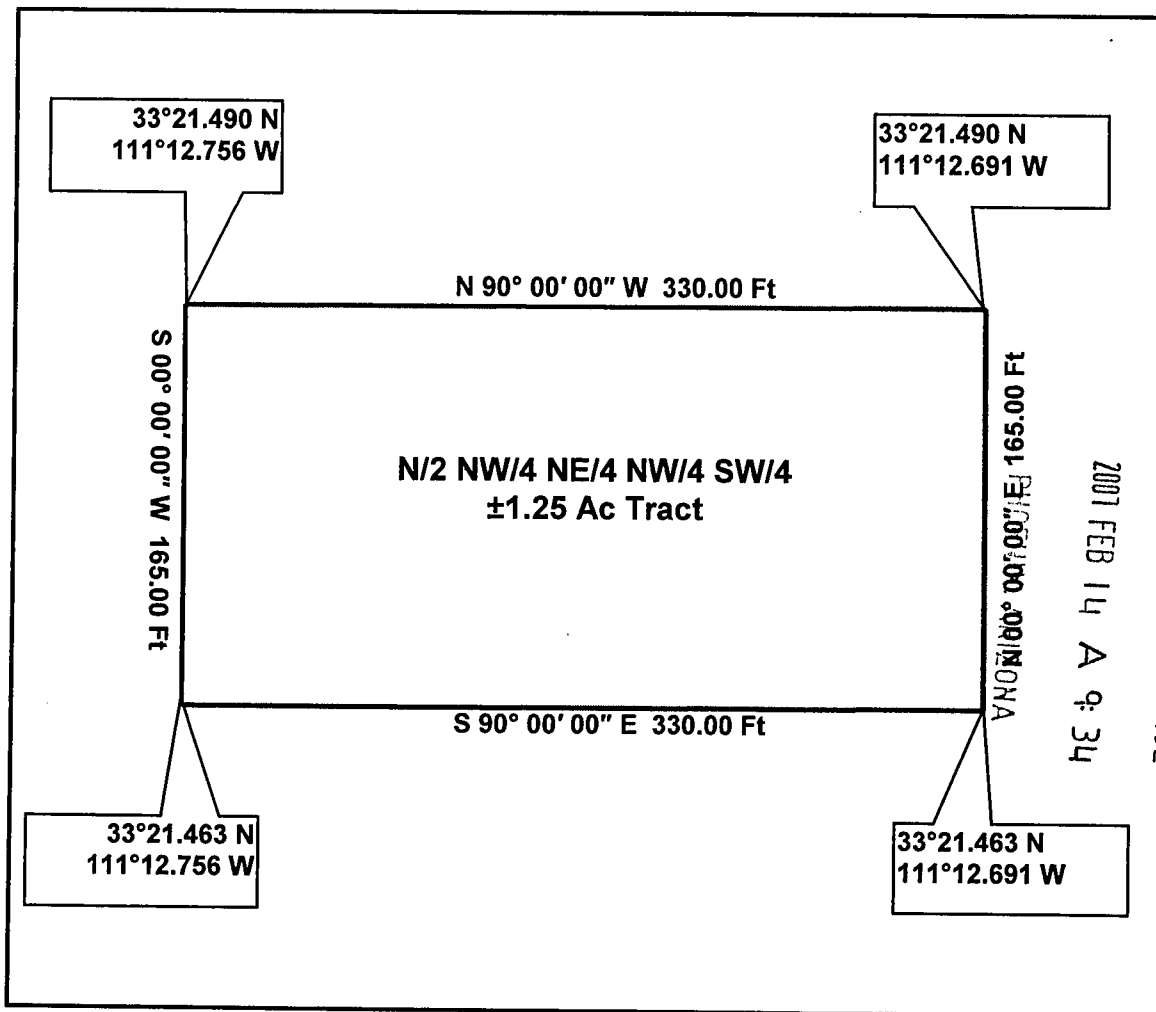
CARTO / Remote Sensing Consultants

215 West San Antonio Street, Suite 101
San Marcos, Texas 78666

Geographers, Geologists, and Engineers
Supporting Mapping and Environmental Projects

Telephone: (512) 392-7745
Fax: (512) 392-7768

TRACT PLAN LOT 123



Being a tract of land out of the Lost Creek Gold #6 Claim, Pinal Doc# 2006-076520, BLM Doc# AMC 372104, situated in the Southwest Quarter (SW/4) of Section 11, Township 1 South, Range 11 East, Pinal County, Arizona.

GPS Coordinates presented here are in the Universal Transverse Mercator (UTM) Zone 12 N coordinate system using the North America Datum for 1983 (NAD83).

Note that these coordinates are based upon the best data we have accumulated, **but are not exact**. This information is for the purpose of locating your property only. Prior to building a fence or any structures on your land, you should contact an Arizona licensed surveyor to mark the exact corners of your property.

AMC 379077

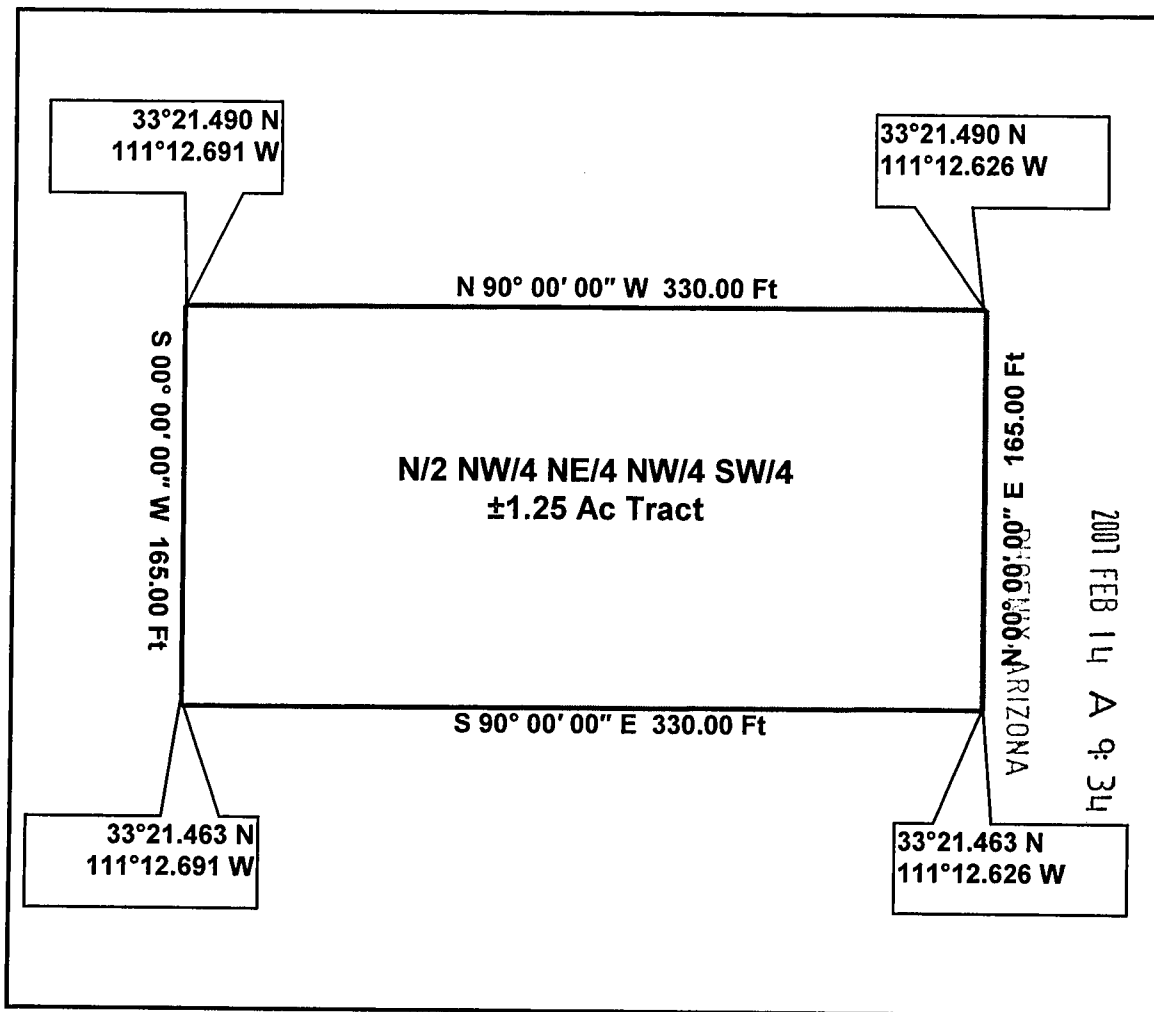
CARTO / Remote Sensing Consultants

215 West San Antonio Street, Suite 101
San Marcos, Texas 78666

Geographers, Geologists, and Engineers
Supporting Mapping and Environmental Projects

Telephone: (512) 392-7745
Fax: (512) 392-7768

TRACT PLAN LOT 124



Being a tract of land out of the Lost Creek Gold #6 Claim, Pinal Doc# 2006-076520, BLM Doc# AMC 372104, situated in the Southwest Quarter (SW/4) of Section 11, Township 1 South, Range 11 East, Pinal County, Arizona.

GPS Coordinates presented here are in the Universal Transverse Mercator (UTM) Zone 12 N coordinate system using the North America Datum for 1983 (NAD83).

Note that these coordinates are based upon the best data we have accumulated, **but are not exact**. This information is for the purpose of locating your property only. Prior to building a fence or any structures on your land, you should contact an Arizona licensed surveyor to mark the exact corners of your property.

ANC 379077

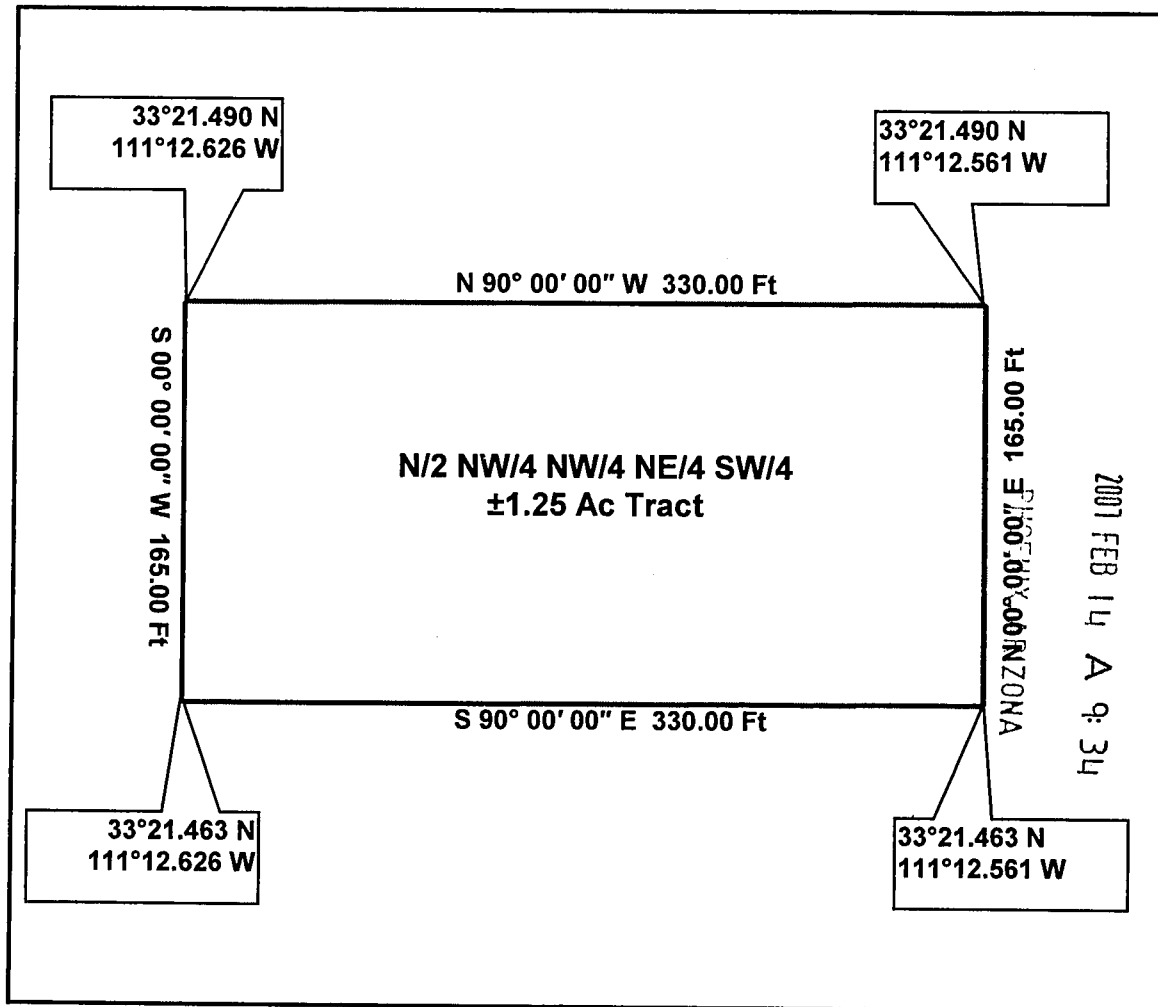
CARTO / Remote Sensing Consultants

215 West San Antonio Street, Suite 101
San Marcos, Texas 78666

Geographers, Geologists, and Engineers
Supporting Mapping and Environmental Projects

Telephone: (512) 392-7745
Fax: (512) 392-7768

TRACT PLAN LOT 125



Being a tract of land out of the Lost Creek Gold #6 Claim, Pinal Doc# 2006-076520, BLM Doc# AMC 372104, situated in the Southwest Quarter (SW/4) of Section 11, Township 1 South, Range 11 East, Pinal County, Arizona.

GPS Coordinates presented here are in the Universal Transverse Mercator (UTM) Zone 12 N coordinate system using the North America Datum for 1983 (NAD83).

Note that these coordinates are based upon the best data we have accumulated, **but are not exact**. This information is for the purpose of locating your property only. Prior to building a fence or any structures on your land, you should contact an Arizona licensed surveyor to mark the exact corners of your property.

AMC 379077

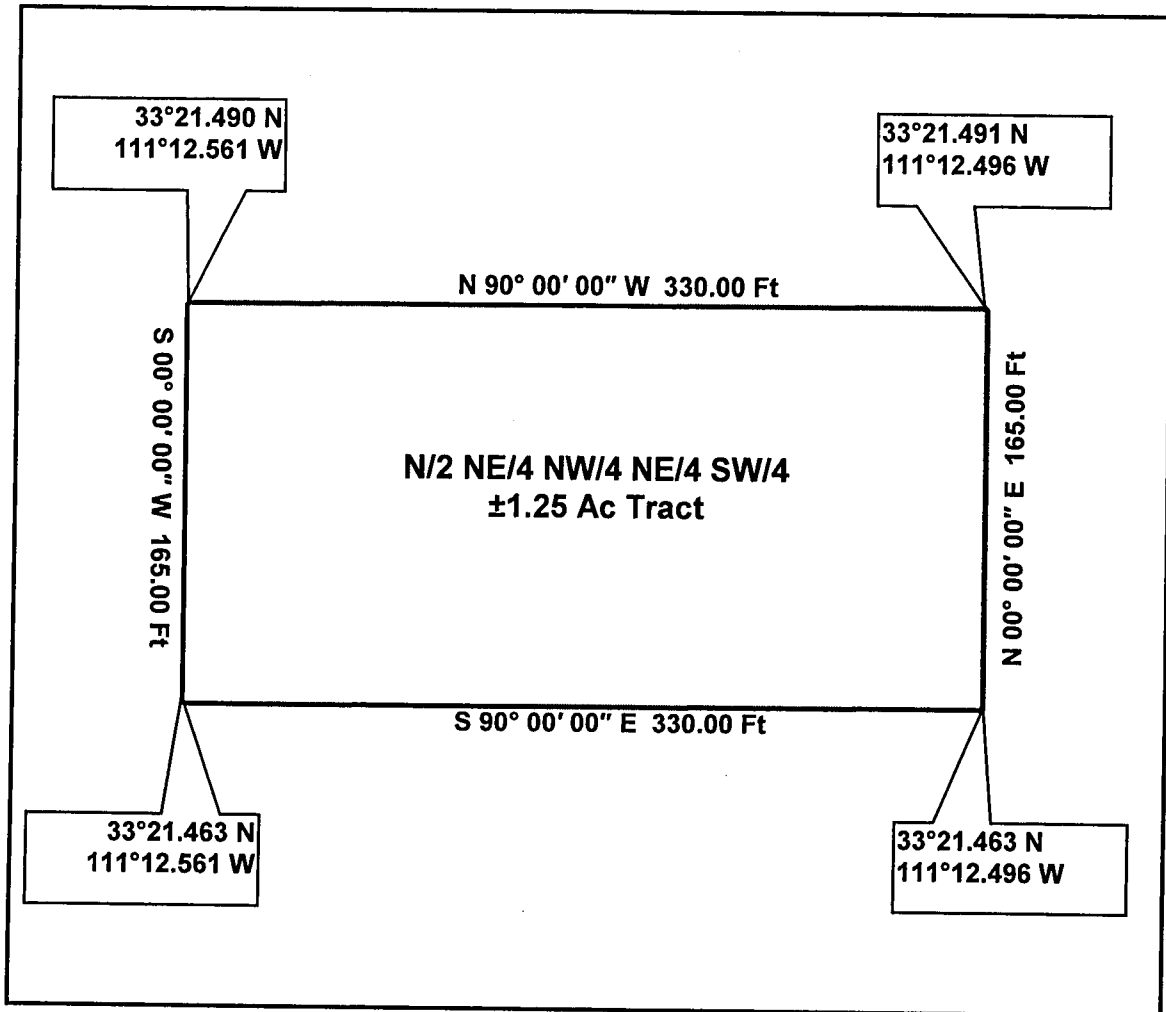
CARTO / Remote Sensing Consultants

215 West San Antonio Street, Suite 101
San Marcos, Texas 78666

Geographers, Geologists, and Engineers
Supporting Mapping and Environmental Projects

Telephone: (512) 392-7745
Fax: (512) 392-7768

TRACT PLAN LOT 126



Being a tract of land out of the Lost Creek Gold #6 Claim, Pinal Doc# 2006-076520, BLM Doc# AMC 372104, situated in the Southwest Quarter (SW/4) of Section 11, Township 1 South, Range 11 East, Pinal County, Arizona.

GPS Coordinates presented here are in the Universal Transverse Mercator (UTM) Zone 12 N coordinate system using the North America Datum for 1983 (NAD83).

Note that these coordinates are based upon the best data we have accumulated, **but are not exact**. This information is for the purpose of locating your property only. Prior to building a fence or any structures on your land, you should contact an Arizona licensed surveyor to mark the exact corners of your property.

2007 FEB 14 A 9:34

RECEIVED
BLM AZ STATE OFFICE

ANC 379077

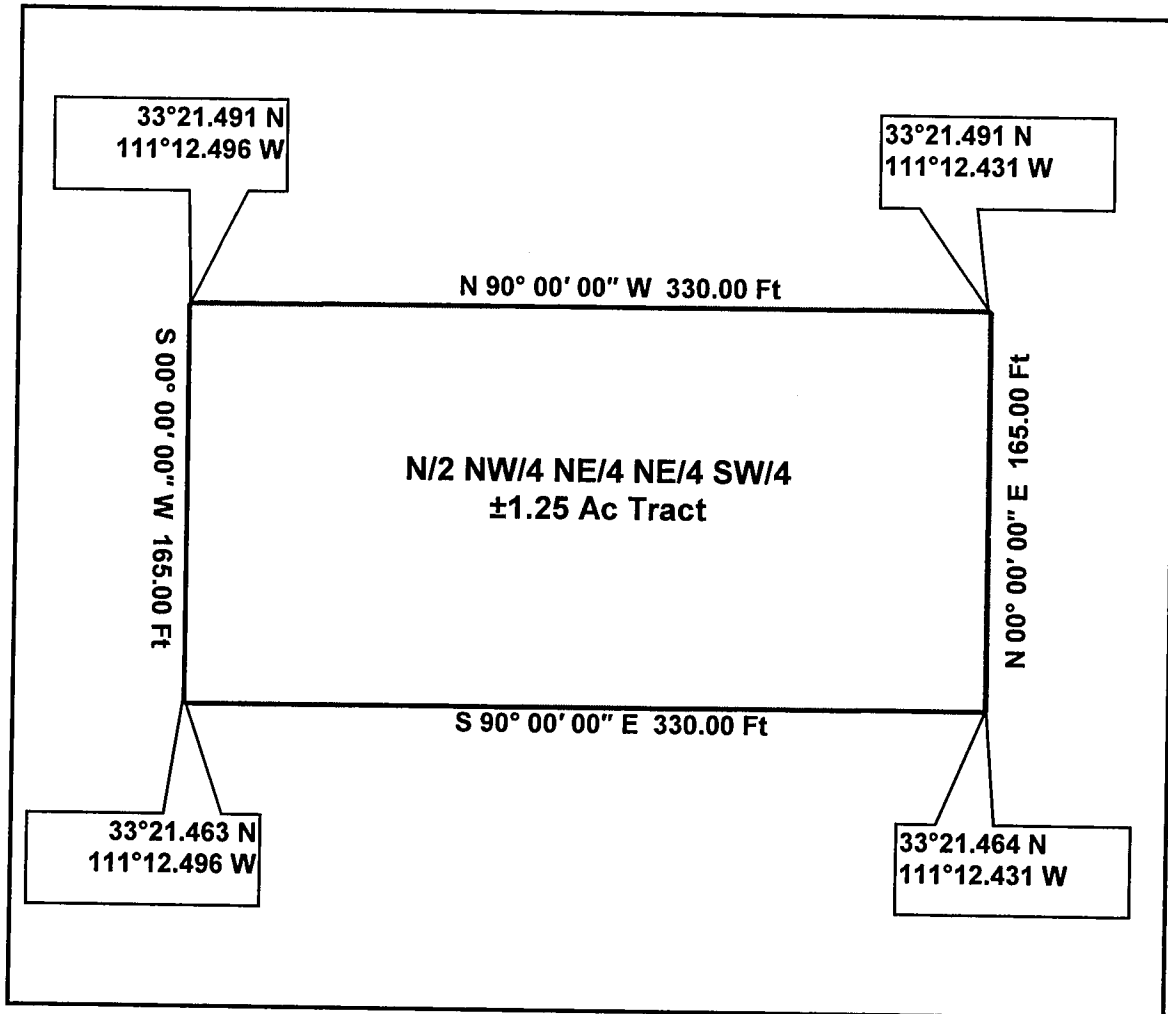
CARTO / Remote Sensing Consultants

215 West San Antonio Street, Suite 101
San Marcos, Texas 78666

Geographers, Geologists, and Engineers
Supporting Mapping and Environmental Projects

Telephone: (512) 392-7745
Fax: (512) 392-7768

TRACT PLAN LOT 127



Being a tract of land out of the Lost Creek Gold #6 Claim, Pinal Doc# 2006-076520, BLM Doc# AMC 372104, situated in the Southwest Quarter (SW/4) of Section 11, Township 1 South, Range 11 East, Pinal County, Arizona.

GPS Coordinates presented here are in the Universal Transverse Mercator (UTM) Zone 12 N coordinate system using the North America Datum for 1983 (NAD83).

Note that these coordinates are based upon the best data we have accumulated, **but are not exact**. This information is for the purpose of locating your property only. Prior to building a fence or any structures on your land, you should contact an Arizona licensed surveyor to mark the exact corners of your property.

PHOENIX, ARIZONA

2007 FEB 14 A 9:34

RECEIVED
BLM, ARIZONA STATE OFFICE

AMC 372104

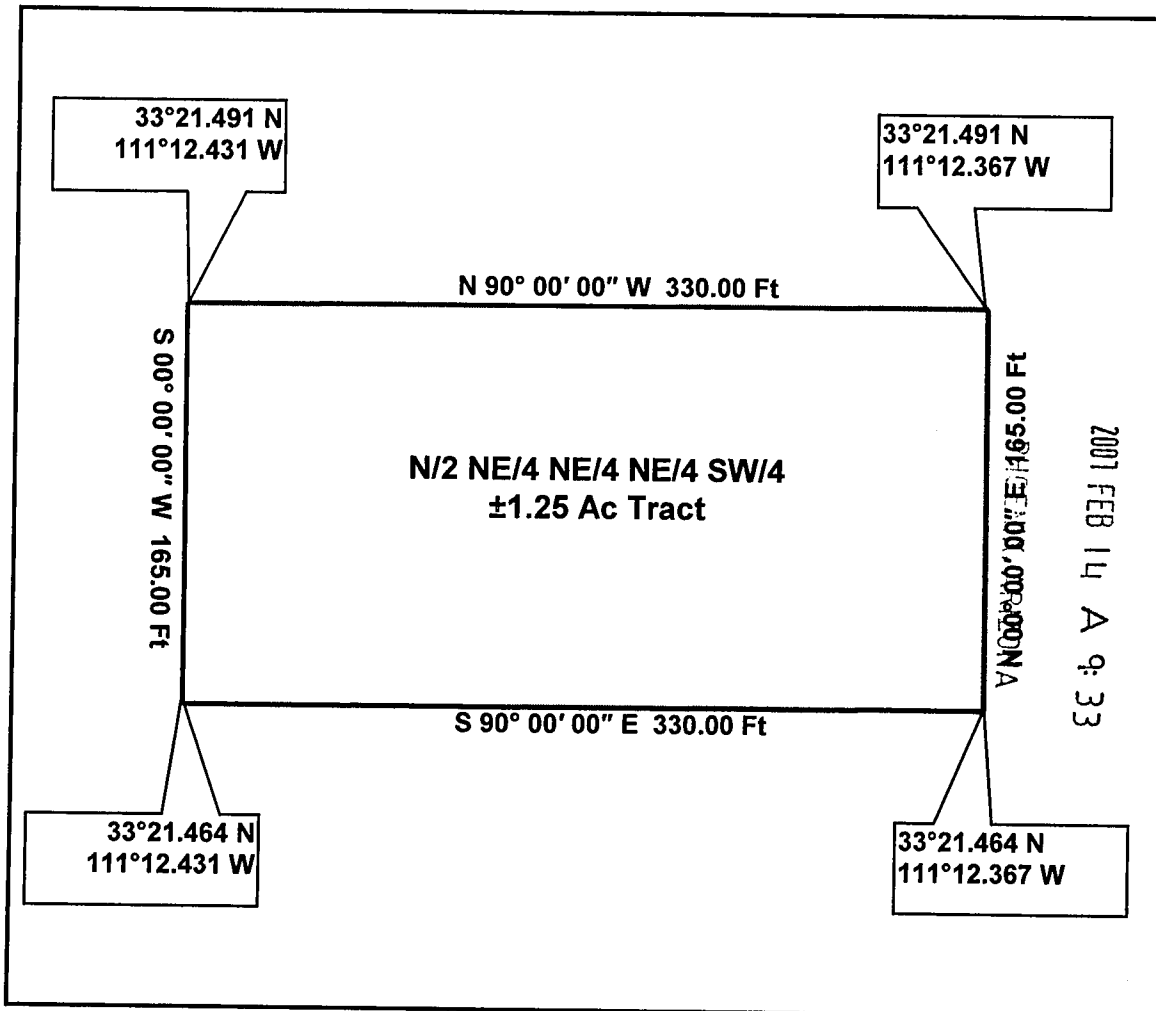
LARTO / Remote Sensing Consultants

215 West San Antonio Street, Suite 101
San Marcos, Texas 78666

Geographers, Geologists, and Engineers
Supporting Mapping and Environmental Projects

Telephone: (512) 392-7745
Fax: (512) 392-7768

TRACT PLAN LOT 128



Being a tract of land out of the Lost Creek Gold #6 Claim, Pinal Doc# 2006-076520, BLM Doc# AMC 372104, situated in the Southwest Quarter (SW/4) of Section 11, Township 1 South, Range 11 East, Pinal County, Arizona.

GPS Coordinates presented here are in the Universal Transverse Mercator (UTM) Zone 12 N coordinate system using the North America Datum for 1983 (NAD83).

Note that these coordinates are based upon the best data we have accumulated, **but are not exact**. This information is for the purpose of locating your property only. Prior to building a fence or any structures on your land, you should contact an Arizona licensed surveyor to mark the exact corners of your property.

AMC 372104

**Lost Creek Gold #6 Claim, SW/4 of Section 11,
Township 1 South, Range 11 East,
Pinal County, Arizona
File Numbering System Key Map**

Desc & Plan Lot 121	Desc & Plan Lot 122	Desc & Plan Lot 123	Desc & Plan Lot 124	Desc & Plan Lot 125	Desc & Plan Lot 126	Desc & Plan Lot 127	Desc & Plan Lot 128
Desc & Plan Lot 113	Desc & Plan Lot 114	Desc & Plan Lot 115	Desc & Plan Lot 116	Desc & Plan Lot 117	Desc & Plan Lot 118	Desc & Plan Lot 119	Desc & Plan Lot 120
Desc & Plan Lot 105	Desc & Plan Lot 106	Desc & Plan Lot 107	Desc & Plan Lot 108	Desc & Plan Lot 109	Desc & Plan Lot 110	Desc & Plan Lot 111	Desc & Plan Lot 112
Desc & Plan Lot 97	Desc & Plan Lot 98	Desc & Plan Lot 99	Desc & Plan Lot 100	Desc & Plan Lot 101	Desc & Plan Lot 102	Desc & Plan Lot 103	Desc & Plan Lot 104
Desc & Plan Lot 89	Desc & Plan Lot 90	Desc & Plan Lot 91	Desc & Plan Lot 92	Desc & Plan Lot 93	Desc & Plan Lot 94	Desc & Plan Lot 95	Desc & Plan Lot 96
Desc & Plan Lot 81	Desc & Plan Lot 82	Desc & Plan Lot 83	Desc & Plan Lot 84	Desc & Plan Lot 85	Desc & Plan Lot 86	Desc & Plan Lot 87	Desc & Plan Lot 88
Desc & Plan Lot 73	Desc & Plan Lot 74	Desc & Plan Lot 75	Desc & Plan Lot 76	Desc & Plan Lot 77	Desc & Plan Lot 78	Desc & Plan Lot 79	Desc & Plan Lot 80
Desc & Plan Lot 65	Desc & Plan Lot 66	Desc & Plan Lot 67	Desc & Plan Lot 68	Desc & Plan Lot 69	Desc & Plan Lot 70	Desc & Plan Lot 71	Desc & Plan Lot 72
Desc & Plan Lot 57	Desc & Plan Lot 58	Desc & Plan Lot 59	Desc & Plan Lot 60	Desc & Plan Lot 61	Desc & Plan Lot 62	Desc & Plan Lot 63	Desc & Plan Lot 64
Desc & Plan Lot 49	Desc & Plan Lot 50	Desc & Plan Lot 51	Desc & Plan Lot 52	Desc & Plan Lot 53	Desc & Plan Lot 54	Desc & Plan Lot 55	Desc & Plan Lot 56
Desc & Plan Lot 41	Desc & Plan Lot 42	Desc & Plan Lot 43	Desc & Plan Lot 44	Desc & Plan Lot 45	Desc & Plan Lot 46	Desc & Plan Lot 47	Desc & Plan Lot 48
Desc & Plan Lot 33	Desc & Plan Lot 34	Desc & Plan Lot 35	Desc & Plan Lot 36	Desc & Plan Lot 37	Desc & Plan Lot 38	Desc & Plan Lot 39	Desc & Plan Lot 40
Desc & Plan Lot 25	Desc & Plan Lot 26	Desc & Plan Lot 27	Desc & Plan Lot 28	Desc & Plan Lot 29	Desc & Plan Lot 30	Desc & Plan Lot 31	Desc & Plan Lot 32
Desc & Plan Lot 17	Desc & Plan Lot 18	Desc & Plan Lot 19	Desc & Plan Lot 20	Desc & Plan Lot 21	Desc & Plan Lot 22	Desc & Plan Lot 23	Desc & Plan Lot 24
Desc & Plan Lot 9	Desc & Plan Lot 10	Desc & Plan Lot 11	Desc & Plan Lot 12	Desc & Plan Lot 13	Desc & Plan Lot 14	Desc & Plan Lot 15	Desc & Plan Lot 16
Desc & Plan Lot 1	Desc & Plan Lot 2	Desc & Plan Lot 3	Desc & Plan Lot 4	Desc & Plan Lot 5	Desc & Plan Lot 6	Desc & Plan Lot 7	Desc & Plan Lot 8

PHOENIX, ARIZONA

2007 FEB 14 A 9:33

RECEIVED
B.L.M. AZ STATE OFFICE

When recorded please return to;
Jeff Hill
P.O. Box 4803
Cave Creek, AZ 85327

Location Notice for Association Placer Mining Claim

Notice is hereby given that the undersigned have on this 18th day of March, 2006 located an association placer mining claim in Pinal County, State of Arizona.

The name of this claim is the **Lost Creek Gold #6** and is situated in the SW 1/4 of Section 11, (unsurveyed, projected), Township 1 S., Range 11 E., Gila & Salt River Base and Meridian, Arizona.

The locators of this claim are:

Elizabeth Hill, Alex Hill, Forrest Hill, Cynthia Hill, Garrett Stritch, Andy Anderson, Cynthia Anderson.


Jeff Hill
P.O. Box 4803
Cave Creek, AZ 85327

The locality of this claim with reference to some natural object or permanent monument and additional information concerning its locality are as follows;

Beginning at a wood post where a copy of this notice is posted, then 300 feet south to the center of the south end line, then 1320 feet east to the southeast corner, then 2640 feet north to the northeast corner, then 2640 feet west to the northwest corner, then 2640 feet south to the southwest corner, then 1320 feet east to the point of beginning.

Dated and posted on the ground this 18th day of March, 2006.

Locator(s)




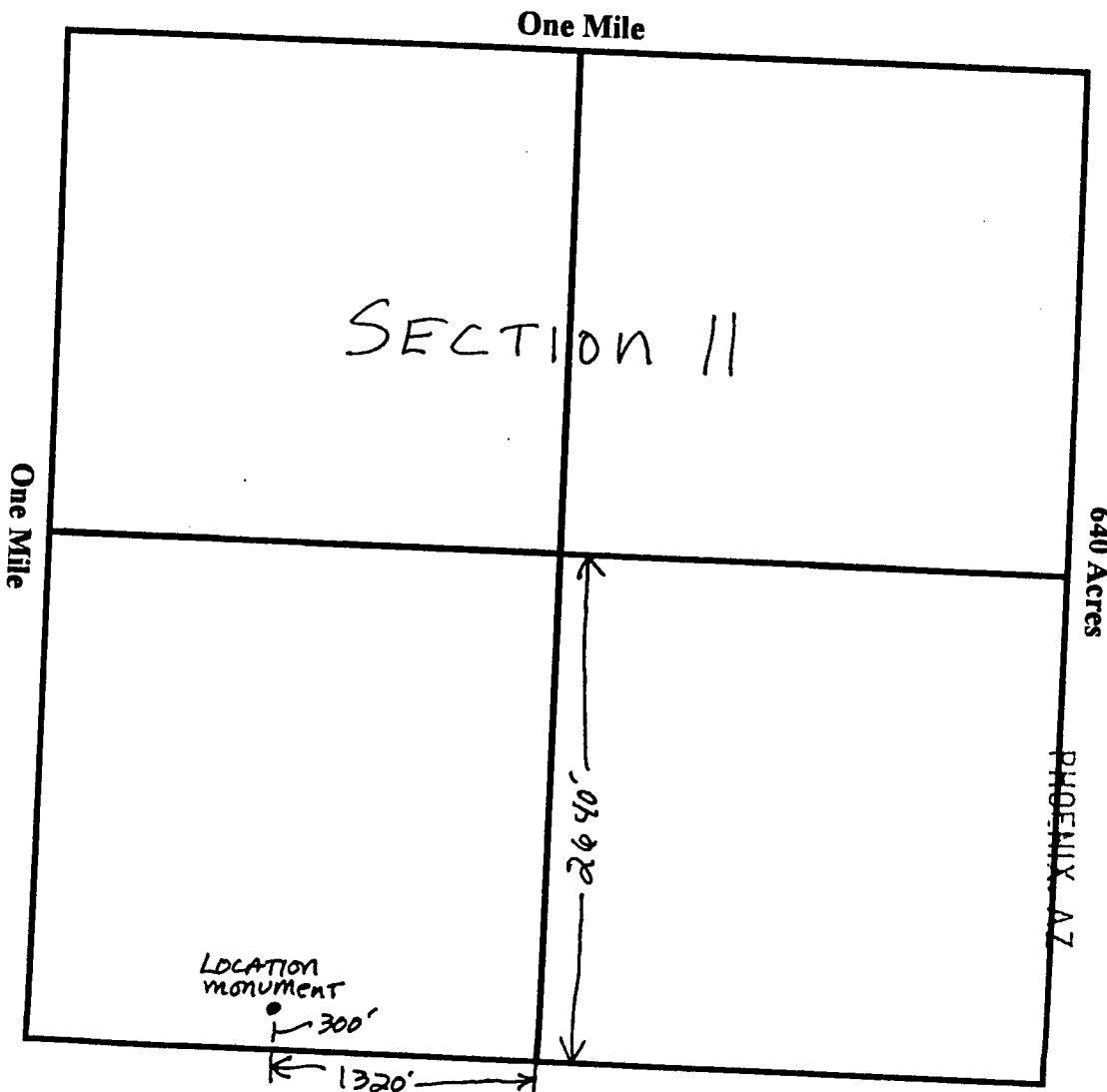
RECEIVED
U.S. STATE OFFICE
2006 MAY 26 P 1:37
PHOENIX, AZ

AMC 372104

MAP OF MINING CLAIM LOCATION

1. The name of the claim is LOST CREEK GOLD # 6
2. The _____ corner of the claim is 2640 feet in a _____ direction from a survey monument or permanent object described as brass survey cap. PROJECTED, UNSURVEYED
3. The type of location monument is a 2" X 2" X 4' Wooden Post.
4. The bearing and distance between corners of the claim are beginning at the NW corner of the claim, 2640 feet in a EAST direction to the NE corner, then 2640 feet in a SOUTH direction to the SE corner, then 2640 feet in a WEST direction to the SW corner, then 2640 feet in a NORTH direction to point of beginning.

One Inch = One Thousand Feet



AMC 372104

RECEIVED
JUL 17 2006
AZ STATE OFFICE
2006 MAY 26 P 1:38

SW Quarter of Section 11, Township 1 ~~NORTH~~ SOUTH, Range 11 ~~WEST~~ EAST, Gila & Salt River Meridian, Pinal County, Arizona.

Date 3-18-06

Signature

[Signature]

WHEN RECORDED, RETURN TO:
Lane J. Grow
2645 Margaret Dr.
Reno, NV 89506

QUITCLAIM DEED

For the consideration of Ten and 00/100 Dollars, and other valuable consideration, I

Michael Leu

whose address is 7705 St. James Dr., Mentor, OH 44060

The GRANTOR does hereby convey to

Lane J. Grow

whose address is 2645 Margaret Dr., Reno, NV 89506
The GRANTEE(S)

The following described placer mining claim situated in Pinal County, Arizona:

Lot 97, Lot 98, Lot 99, and Lot 100 of the Lost Creek Gold #6 Claim, being the S/2 SW/4 NW/4 NW/4 SW/4, the S/2 SE/4 NW/4 NW/4 SW/4, the S/2 SW/4 NE/4 NW/4 SW/4, and the S/2 SE/4 NE/4 NW/4 SW/4 of the SW/4 of Section 11, Township 1 South, Range 11 East, Gila & Salt River Base and Meridian, Pinal County, Arizona.

Subject to and reserving the North, South, East and West 10 feet for public ingress and egress.

Pinal Doc # 2006-076520
BLM Doc # AMC 372104
Exempt per ARS 11-1134 A6

The Grantor does hereby remise, release and quitclaim onto the said second party forever, all the right, title, interest and claim which the said first party has in and to the described placer mining claim, in the County of Pinal, State of Arizona.

Dated 2/7/07
State of Ohio
County of Cuyahoga

Signature of Grantor

Michael Leu
Michael Leu

On 2/7/07 before me, Joel Valenti,
Notary Public, personally appeared,
Michael Leu, proved to me on the basis of satisfactory evidence to be the person whose name is subscribed to the within instrument and acknowledged to me that he executed the same in his authorized capacity, and that by his signature on the instrument the person executed the instrument.

WITNESS my hand and official seal

Signature [Signature]
October 18th, 2009
My commission expires



JOEL VALENTI
Notary Public
In and for the State of Ohio
My Commission Expires October 18, 2009
Recorded in Cuyahoga County

PHOENIX, ARIZONA

2007 FEB 14 A 9:38

RECEIVED
B.L.M. AZ STATE OFFICE

AMC 379078

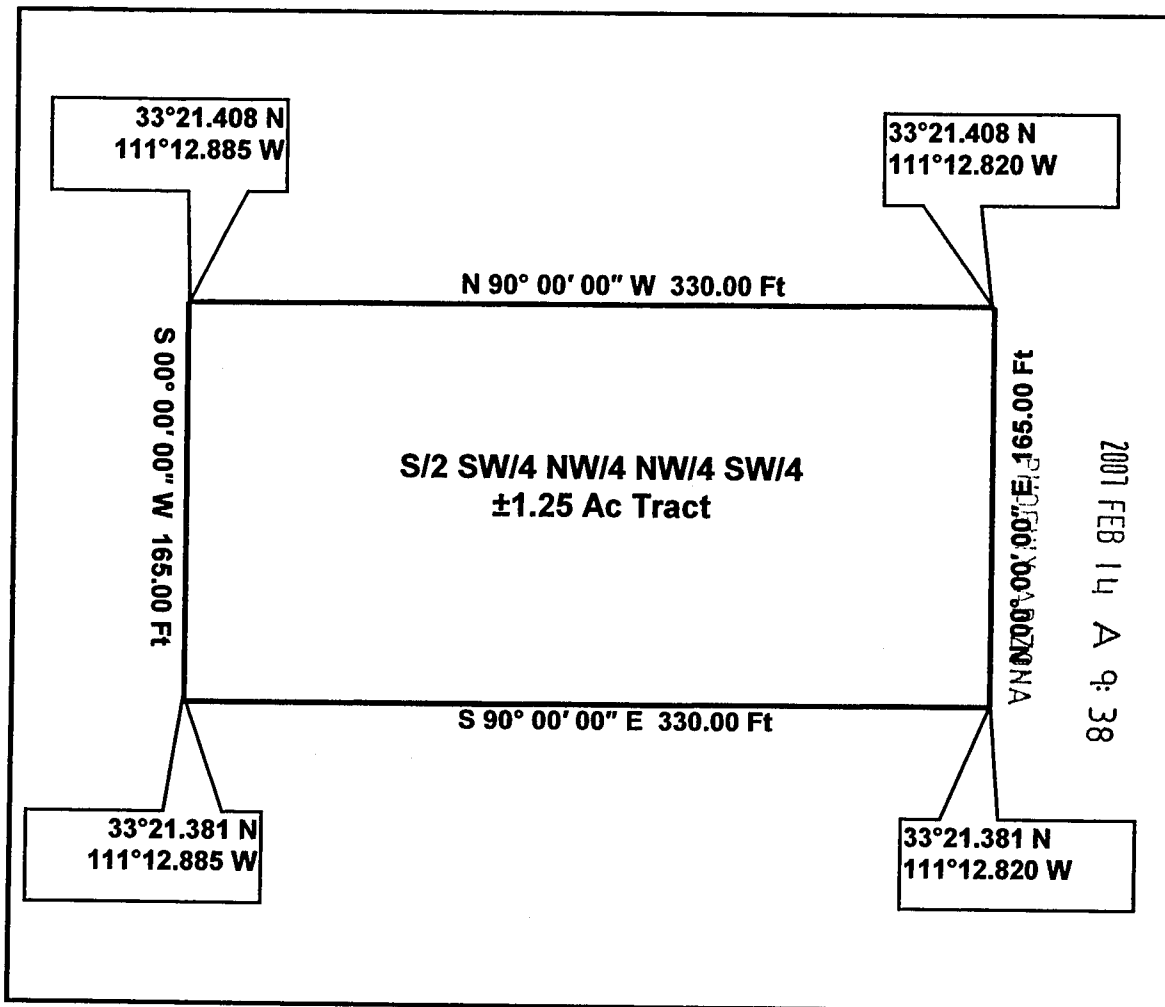
CARTO / Remote Sensing Consultants

215 West San Antonio Street, Suite 101
San Marcos, Texas 78666

Geographers, Geologists, and Engineers
Supporting Mapping and Environmental Projects

Telephone: (512) 392-7745
Fax: (512) 392-7768

LOT 97 TRACT PLAN



Being a tract of land out of the Lost Creek Gold #6 Claim, Pinal Doc# 2006-076520, BLM Doc# AMC 372104, situated in the Southwest Quarter (SW/4) of Section 11, Township 1 South, Range 11 East, Pinal County, Arizona.

GPS Coordinates presented here are in the Universal Transverse Mercator (UTM) Zone 12 N coordinate system using the North America Datum for 1983 (NAD83).

Note that these coordinates are based upon the best data we have accumulated, **but are not exact**. This information is for the purpose of locating your property only. Prior to building a fence or any structures on your land, you should contact an Arizona licensed surveyor to mark the exact corners of your property.

AMC 379078

215 West San Antonio Street, Suite 101
San Marcos, Texas 78666

Telephone: (512) 392-7745
Fax: (512) 392-7768

33°21.408 N
111°12.820 W

33°21.408 N
111°12.756 W

N 90° 00' 00" W 330.00 Ft

S/2 SE/4 NW/4 SW/4
±1.25 Ac Tract

S 00° 00' 00" W 165.00 Ft

E 00° 00' 00" N 165.00 Ft

S 90° 00' 00" E 330.00 Ft

33°21.381 N
111°12.820 W

33°21.381 N
111°12.756 W

2007 FEB 14 A 9:38

DEWITT STATE OFFICE

GPS Coordinates presented here are in the Universal Transverse Mercator (UTM) Zone 12 N coordinate system using the North America Datum for 1983 (NAD83).

Note that these coordinates are based upon the best data we have accumulated, but are not exact. This information is for the purpose of locating your property only. Prior to building a fence or any structures on your land, you should contact an Arizona licensed surveyor to mark the exact corners of your property.

AME 379078

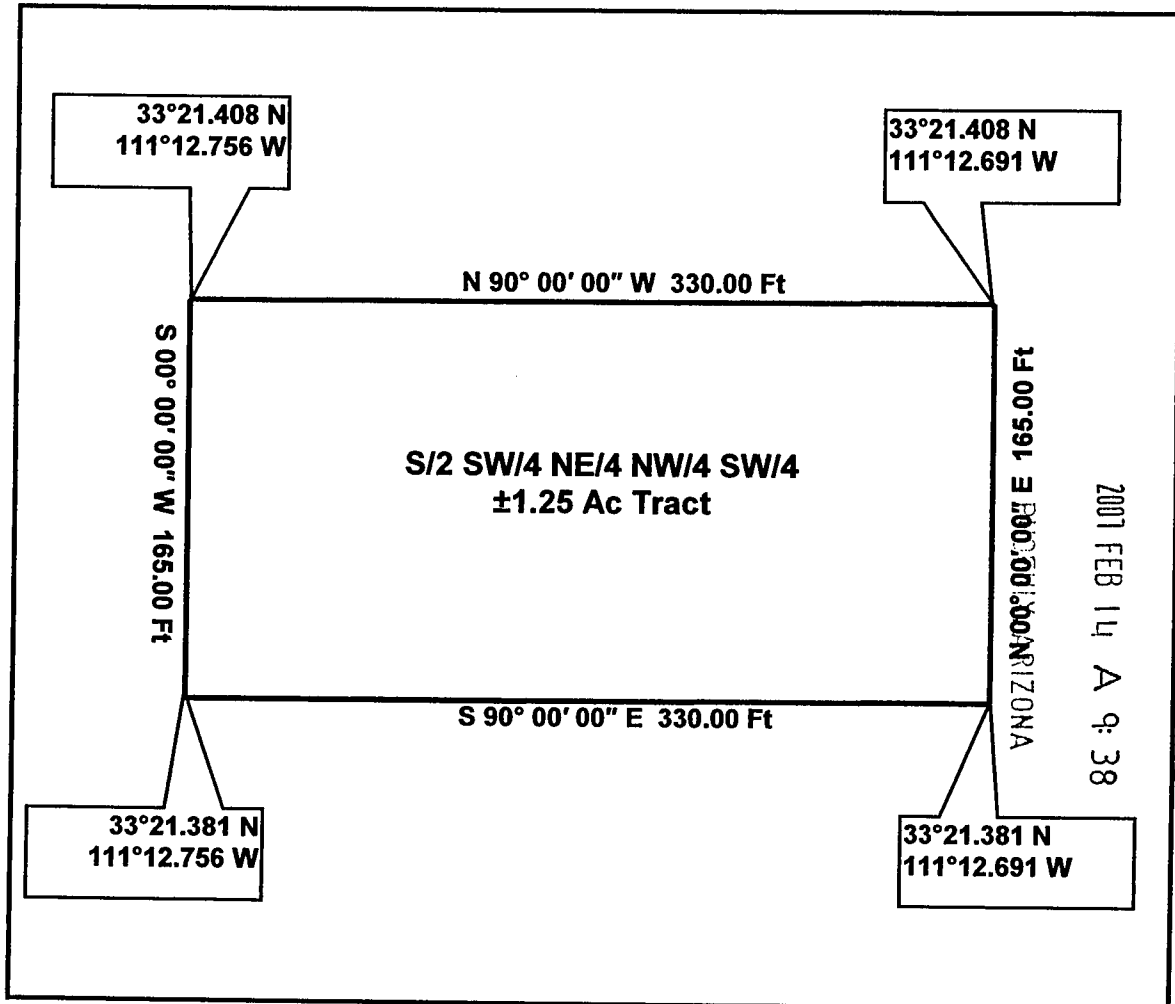
CARTO / Remote Sensing Consultants

215 West San Antonio Street, Suite 101
San Marcos, Texas 78666

Geographers, Geologists, and Engineers
Supporting Mapping and Environmental Projects

Telephone: (512) 392-7745
Fax: (512) 392-7768

LOT 99 TRACT PLAN



Being a tract of land out of the Lost Creek Gold #6 Claim, Pinal Doc# 2006-076520, BLM Doc# AMC 372104, situated in the Southwest Quarter (SW/4) of Section 11, Township 1 South, Range 11 East, Pinal County, Arizona.

GPS Coordinates presented here are in the Universal Transverse Mercator (UTM) Zone 12 N coordinate system using the North America Datum for 1983 (NAD83).

Note that these coordinates are based upon the best data we have accumulated, **but are not exact**. This information is for the purpose of locating your property only. Prior to building a fence or any structures on your land, you should contact an Arizona licensed surveyor to mark the exact corners of your property.

AMC 379078

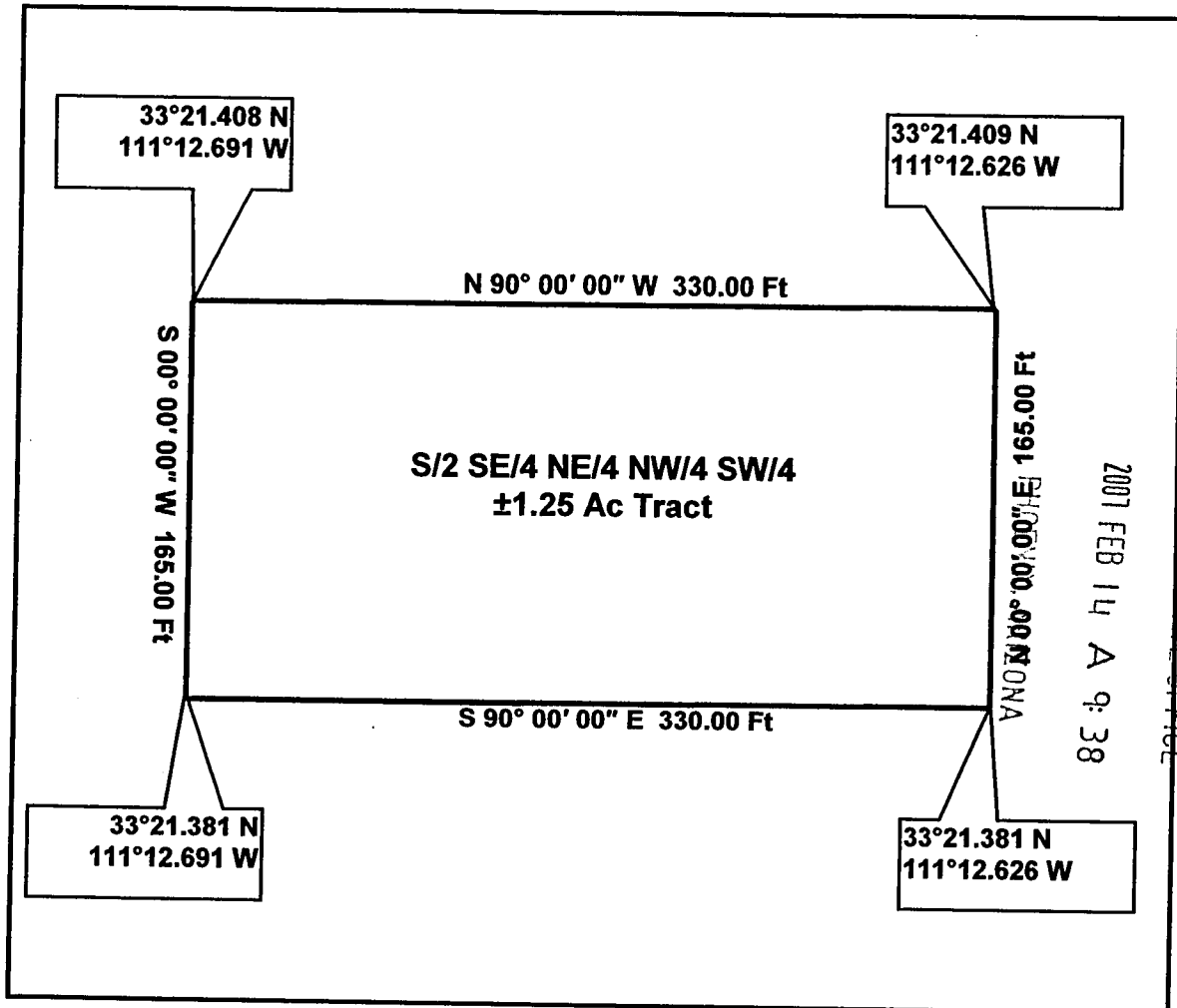
CARTO / Remote Sensing Consultants

215 West San Antonio Street, Suite 101
San Marcos, Texas 78666

Geographers, Geologists, and Engineers
Supporting Mapping and Environmental Projects

Telephone: (512) 392-7745
Fax: (512) 392-7768

LOT 100 TRACT PLAN



Being a tract of land out of the Lost Creek Gold #6 Claim, Pinal Doc# 2006-076520, BLM Doc# AMC 372104, situated in the Southwest Quarter (SW/4) of Section 11, Township 1 South, Range 11 East, Pinal County, Arizona.

GPS Coordinates presented here are in the Universal Transverse Mercator (UTM) Zone 12 N coordinate system using the North America Datum for 1983 (NAD83).

Note that these coordinates are based upon the best data we have accumulated, **but are not exact**. This information is for the purpose of locating your property only. Prior to building a fence or any structures on your land, you should contact an Arizona licensed surveyor to mark the exact corners of your property.

**Lost Creek Gold #6 Claim, SW/4 of Section 11,
Township 1 South, Range 11 East,
Pinal County, Arizona
File Numbering System Key Map**

Desc & Plan Lot 121	Desc & Plan Lot 122	Desc & Plan Lot 123	Desc & Plan Lot 124	Desc & Plan Lot 125	Desc & Plan Lot 126	Desc & Plan Lot 127	Desc & Plan Lot 128
Desc & Plan Lot 113	Desc & Plan Lot 114	Desc & Plan Lot 115	Desc & Plan Lot 116	Desc & Plan Lot 117	Desc & Plan Lot 118	Desc & Plan Lot 119	Desc & Plan Lot 120
Desc & Plan Lot 105	Desc & Plan Lot 106	Desc & Plan Lot 107	Desc & Plan Lot 108	Desc & Plan Lot 109	Desc & Plan Lot 110	Desc & Plan Lot 111	Desc & Plan Lot 112
Desc & Plan Lot 97	Desc & Plan Lot 98	Desc & Plan Lot 99	Desc & Plan Lot 100	Desc & Plan Lot 101	Desc & Plan Lot 102	Desc & Plan Lot 103	Desc & Plan Lot 104
Desc & Plan Lot 89	Desc & Plan Lot 90	Desc & Plan Lot 91	Desc & Plan Lot 92	Desc & Plan Lot 93	Desc & Plan Lot 94	Desc & Plan Lot 95	Desc & Plan Lot 96
Desc & Plan Lot 81	Desc & Plan Lot 82	Desc & Plan Lot 83	Desc & Plan Lot 84	Desc & Plan Lot 85	Desc & Plan Lot 86	Desc & Plan Lot 87	Desc & Plan Lot 88
Desc & Plan Lot 73	Desc & Plan Lot 74	Desc & Plan Lot 75	Desc & Plan Lot 76	Desc & Plan Lot 77	Desc & Plan Lot 78	Desc & Plan Lot 79	Desc & Plan Lot 80
Desc & Plan Lot 65	Desc & Plan Lot 66	Desc & Plan Lot 67	Desc & Plan Lot 68	Desc & Plan Lot 69	Desc & Plan Lot 70	Desc & Plan Lot 71	Desc & Plan Lot 72
Desc & Plan Lot 57	Desc & Plan Lot 58	Desc & Plan Lot 59	Desc & Plan Lot 60	Desc & Plan Lot 61	Desc & Plan Lot 62	Desc & Plan Lot 63	Desc & Plan Lot 64
Desc & Plan Lot 49	Desc & Plan Lot 50	Desc & Plan Lot 51	Desc & Plan Lot 52	Desc & Plan Lot 53	Desc & Plan Lot 54	Desc & Plan Lot 55	Desc & Plan Lot 56
Desc & Plan Lot 41	Desc & Plan Lot 42	Desc & Plan Lot 43	Desc & Plan Lot 44	Desc & Plan Lot 45	Desc & Plan Lot 46	Desc & Plan Lot 47	Desc & Plan Lot 48
Desc & Plan Lot 33	Desc & Plan Lot 34	Desc & Plan Lot 35	Desc & Plan Lot 36	Desc & Plan Lot 37	Desc & Plan Lot 38	Desc & Plan Lot 39	Desc & Plan Lot 40
Desc & Plan Lot 25	Desc & Plan Lot 26	Desc & Plan Lot 27	Desc & Plan Lot 28	Desc & Plan Lot 29	Desc & Plan Lot 30	Desc & Plan Lot 31	Desc & Plan Lot 32
Desc & Plan Lot 17	Desc & Plan Lot 18	Desc & Plan Lot 19	Desc & Plan Lot 20	Desc & Plan Lot 21	Desc & Plan Lot 22	Desc & Plan Lot 23	Desc & Plan Lot 24
Desc & Plan Lot 9	Desc & Plan Lot 10	Desc & Plan Lot 11	Desc & Plan Lot 12	Desc & Plan Lot 13	Desc & Plan Lot 14	Desc & Plan Lot 15	Desc & Plan Lot 16
Desc & Plan Lot 1	Desc & Plan Lot 2	Desc & Plan Lot 3	Desc & Plan Lot 4	Desc & Plan Lot 5	Desc & Plan Lot 6	Desc & Plan Lot 7	Desc & Plan Lot 8

AMC 379078

PHOENIX, ARIZONA

2007 FEB 14 A 9:38

RECEIVED
B.L.M. AZ STATE OFFICE

When recorded please return to;
Jeff Hill
P.O. Box 4803
Cave Creek, AZ 85327

Location Notice for Association Placer Mining Claim

Notice is hereby given that the undersigned have on this 18th day of March, 2006 located an association placer mining claim in Pinal County, State of Arizona.

The name of this claim is the **Lost Creek Gold #6** and is situated in the SW 1/4 of Section 11, (unsurveyed, projected), Township 1 S., Range 11 E., Gila & Salt River Base and Meridian, Arizona.

The locators of this claim are:

Elizabeth Hill, Alex Hill, Forrest Hill, Cynthia Hill, Garrett Stritch, Andy Anderson, Cynthia Anderson.


Jeff Hill
P.O. Box 4803
Cave Creek, AZ 85327

The locality of this claim with reference to some natural object or permanent monument and additional information concerning its locality are as follows;

Beginning at a wood post where a copy of this notice is posted, then 300 feet south to the center of the south end line, then 1320 feet east to the southeast corner, then 2640 feet north to the northeast corner, then 2640 feet west to the northwest corner, then 2640 feet south to the southwest corner, then 1320 feet east to the point of beginning.

Dated and posted on the ground this 18th day of March, 2006.

Locator(s)



RECEIVED
COUNTY CLERK'S OFFICE
2006 MAY 26 P 1:37
PHOENIX, AZ

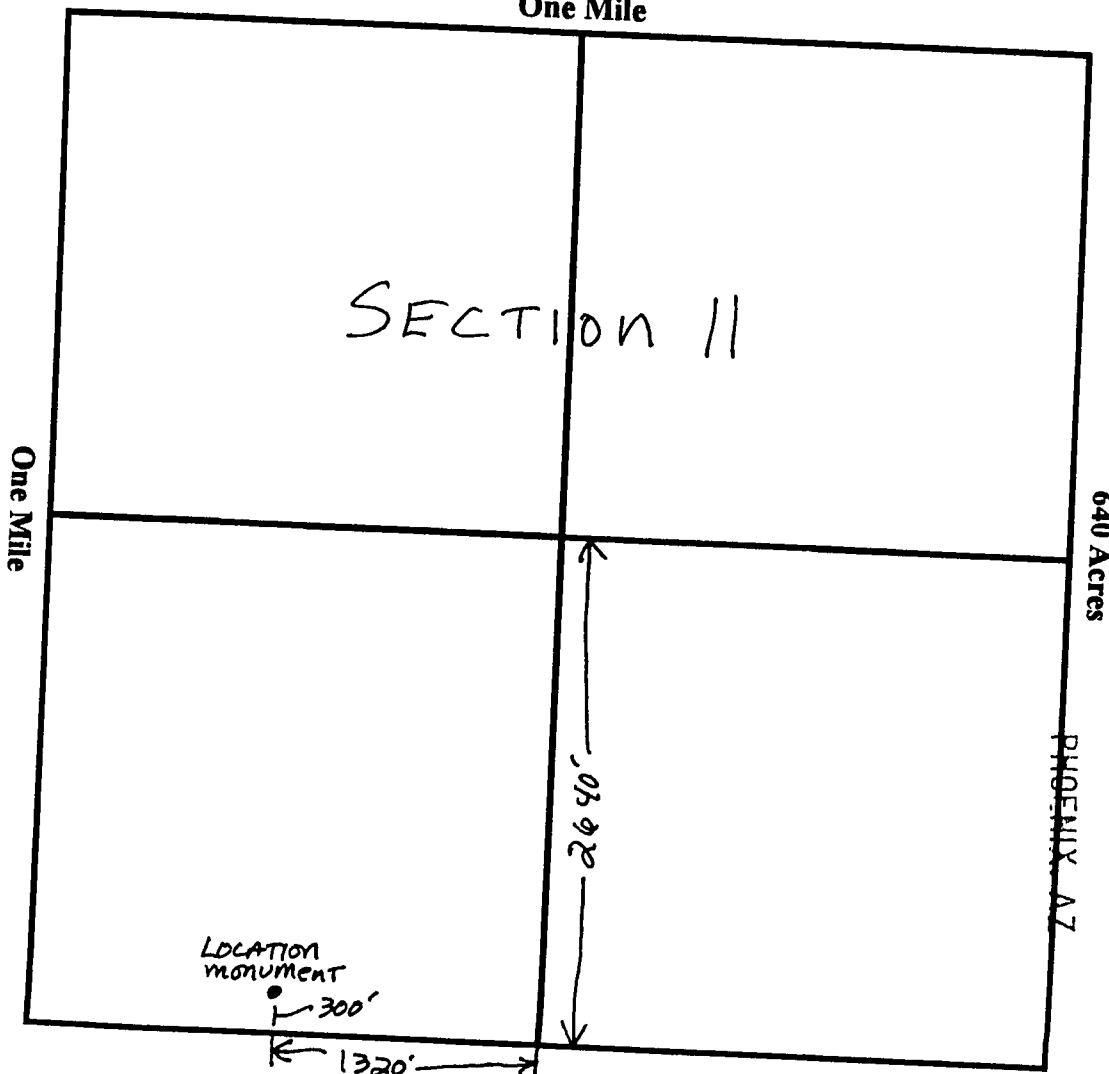

AMC 372104

MAP OF MINING CLAIM LOCATION

1. The name of the claim is EAST CREEK GOLD # 6
2. The _____ corner of the claim is 2640 feet in a _____ direction from a survey monument or permanent object described as brass survey cap. PROJECTED, UNSURVEYED
3. The type of location monument is a 2" X 2" X 4' Wooden Post.
4. The bearing and distance between corners of the claim are beginning at the NW corner of the claim, 2640 feet in a EAST direction to the NE corner, then 2640 feet in a SOUTH direction to the SE corner, then 2640 feet in a WEST direction to the SW corner, then 2640 feet in a NORTH direction to point of beginning.

One Inch = One Thousand Feet

One Mile



2006 MAY 26 P 1:38

RECEIVED
AZ STATE OFFICE

AMC 372104

SW Quarter of Section 11, Township 1 ~~North~~ SOUTH, Range 11 ~~West~~ EAST, Gila & Salt River Meridian, Pinal County, Arizona.

Date 3-18-06

Signature

WHEN RECORDED, RETURN TO:
Joseph G. Tricola and Jill S. Tricola
2661 English Street
Maplewood, MN 55109

QUITCLAIM DEED

For the consideration of Ten and 00/100 Dollars, and other valuable consideration, I

Michael Leu

whose address is 7705 St. James Dr., Mentor, OH 44060

The GRANTOR does hereby convey to

Joseph G. Tricola and Jill S. Tricola

whose address is 2661 English Street, Maplewood, MN 55109
The GRANTEE(S)

The following described placer mining claim situated in Pinal County, Arizona:

Lot 89, Lot 90, Lot 91, and Lot 92 of the Lost Creek Gold #6 Claim, being the N/2 NW/4 SW/4 NW/4 SW/4, the N/2 NE/4 SW/4 NW/4 SW/4, the N/2 NW/4 SE/4 NW/4 SW/4, and the N/2 NE/4 SE/4 NW/4 SW/4 of the SW/4 of Section 11, Township 1 South, Range 11 East, Gila & Salt River Base and Meridian, Pinal County, Arizona.

Subject to and reserving the North, South, East and West 10 feet for public ingress and egress.

Pinal Doc # 2006-076520
BLM Doc # AMC 372104
Exempt per ARS 11-1134 A6

The Grantor does hereby remise, release and quitclaim onto the said second party forever, all the right, title, interest and claim which the said first party has in and to the described placer mining claim, in the County of Pinal, State of Arizona.

Dated 2/7/07
State of Ohio
County of Cuyahoga

Signature of Grantor

Michael Leu
Michael Leu

On 2/7/07 before me, Joel Valenti,
Notary Public, personally appeared,
Michael Leu, proved to me on the basis of satisfactory evidence to be the person whose name is subscribed to the within instrument and acknowledged to me that he executed the same in his authorized capacity, and that by his signature on the instrument the person executed the instrument.

WITNESS my hand and official seal

Signature [Signature]
October 18th 2009
My commission expires



JOEL VALENTI
Notary Public
In and for the State of Ohio
My Commission Expires October 18, 2009
Recorded in Cuyahoga County

PHOENIX, ARIZONA

2007 FEB 14 A 9:33

RECEIVED
B.L.M. AZ STATE OFFICE

ANG 379079

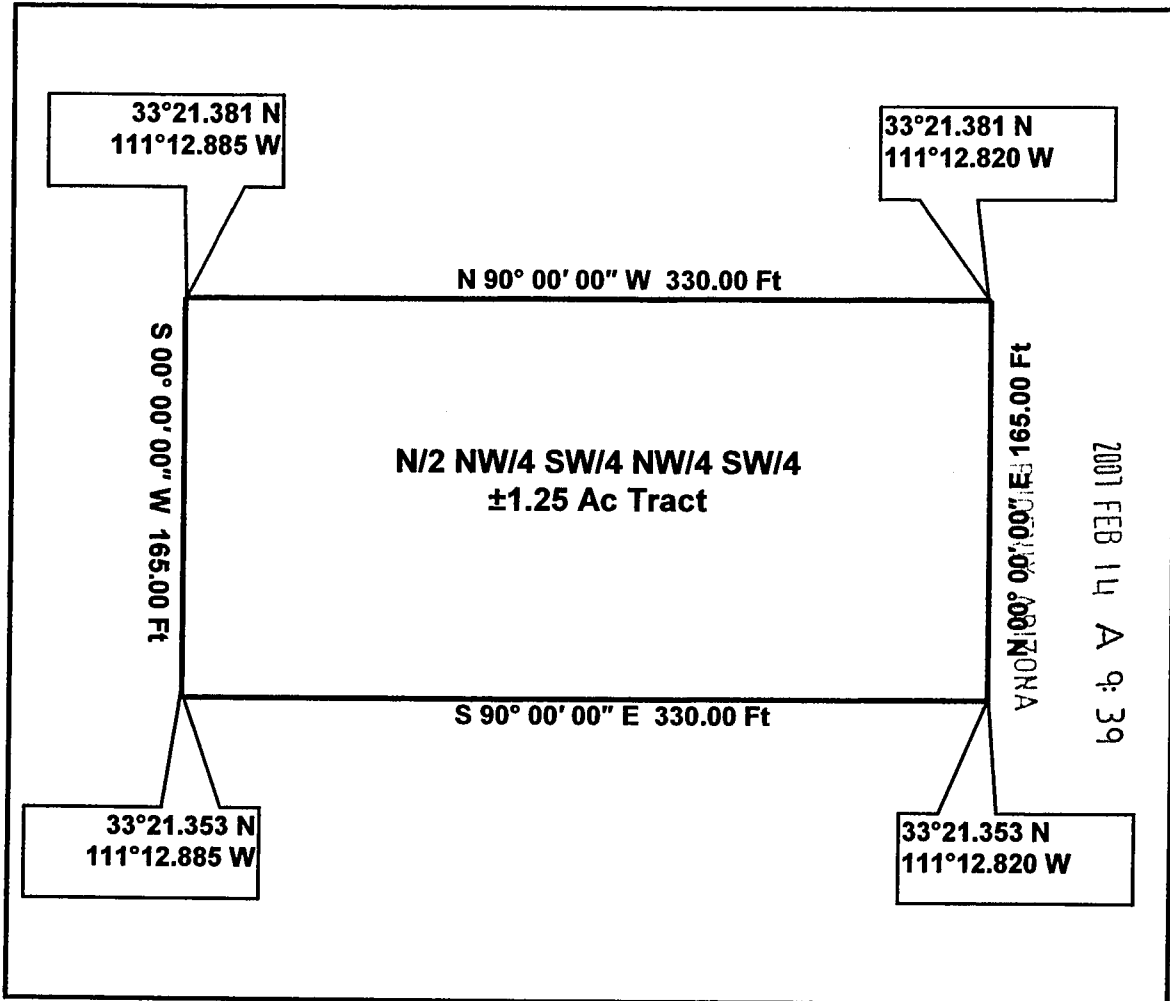
CARTO / Remote Sensing Consultants

215 West San Antonio Street, Suite 101
San Marcos, Texas 78666

Geographers, Geologists, and Engineers
Supporting Mapping and Environmental Projects

Telephone: (512) 392-7745
Fax: (512) 392-7768

LOT 89 TRACT PLAN



Being a tract of land out of the Lost Creek Gold #6 Claim, Pinal Doc# 2006-076520, BLM Doc# AMC 372104, situated in the Southwest Quarter (SW/4) of Section 11, Township 1 South, Range 11 East, Pinal County, Arizona.

GPS Coordinates presented here are in the Universal Transverse Mercator (UTM) Zone 12 N coordinate system using the North America Datum for 1983 (NAD83).

Note that these coordinates are based upon the best data we have accumulated, **but are not exact**. This information is for the purpose of locating your property only. Prior to building a fence or any structures on your land, you should contact an Arizona licensed surveyor to mark the exact corners of your property.

AMC 379079

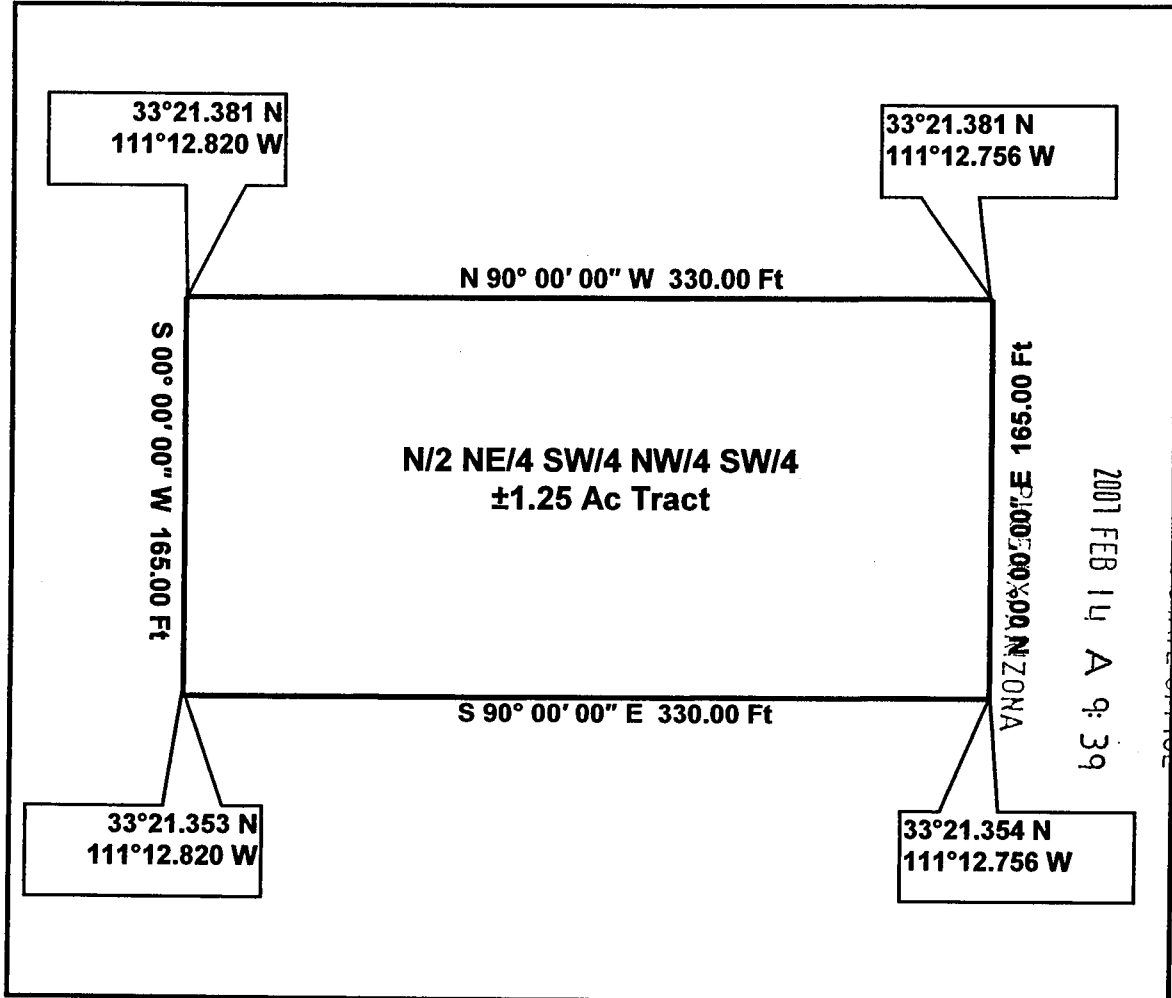
CARTO / Remote Sensing Consultants

215 West San Antonio Street, Suite 101
San Marcos, Texas 78666

Geographers, Geologists, and Engineers
Supporting Mapping and Environmental Projects

Telephone: (512) 392-7745
Fax: (512) 392-7768

LOT 90 TRACT PLAN



Being a tract of land out of the Lost Creek Gold #6 Claim, Pinal Doc# 2006-076520, BLM Doc# AMC 372104, situated in the Southwest Quarter (SW/4) of Section 11, Township 1 South, Range 11 East, Pinal County, Arizona.

GPS Coordinates presented here are in the Universal Transverse Mercator (UTM) Zone 12 N coordinate system using the North America Datum for 1983 (NAD83).

Note that these coordinates are based upon the best data we have accumulated, **but are not exact**. This information is for the purpose of locating your property only. Prior to building a fence or any structures on your land, you should contact an Arizona licensed surveyor to mark the exact corners of your property.

AMC 379079

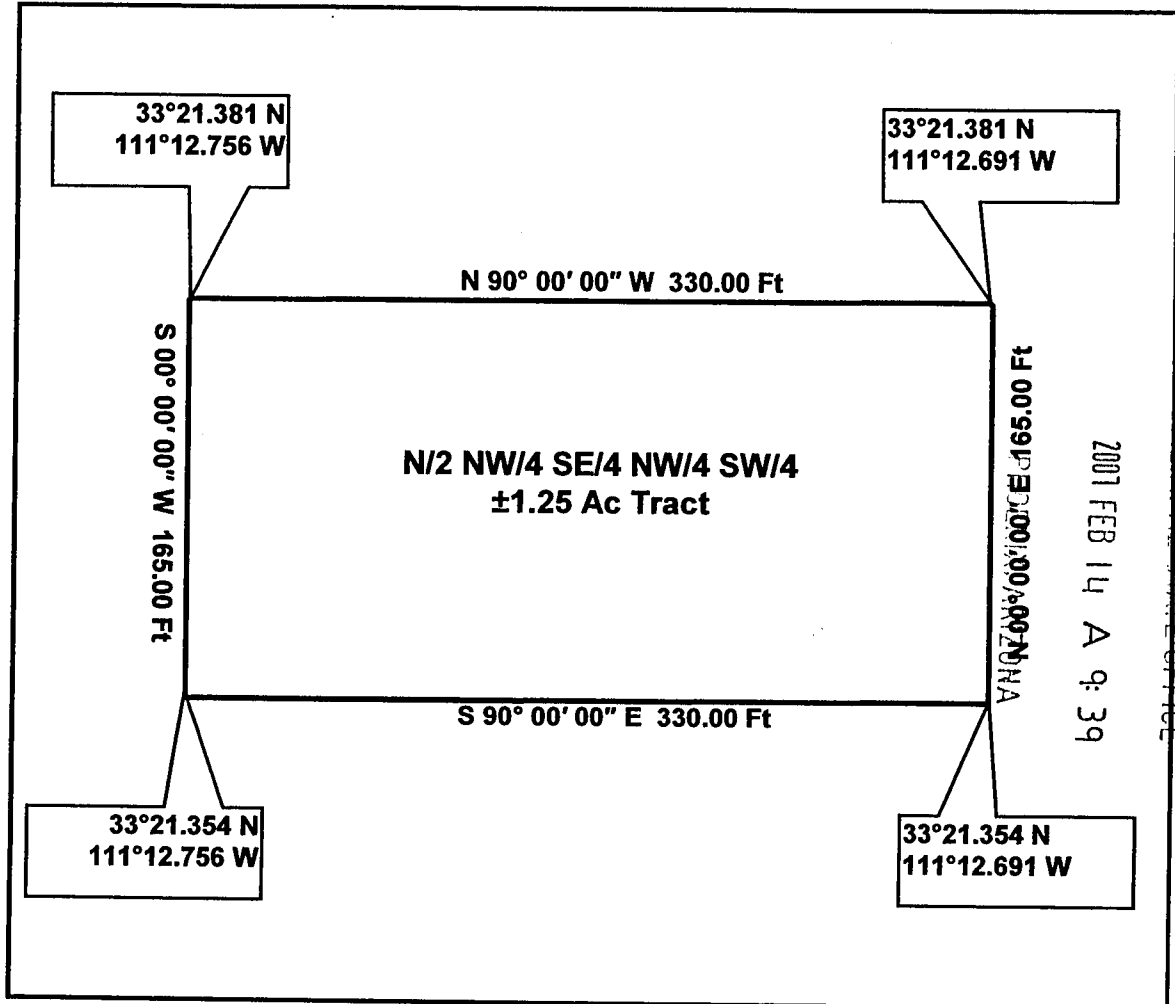
CARTO / Remote Sensing Consultants

215 West San Antonio Street, Suite 101
San Marcos, Texas 78666

Geographers, Geologists, and Engineers
Supporting Mapping and Environmental Projects

Telephone: (512) 392-7745
Fax: (512) 392-7768

LOT 91 TRACT PLAN



Being a tract of land out of the Lost Creek Gold #6 Claim, Pinal Doc# 2006-076520, BLM Doc# AMC 372104, situated in the Southwest Quarter (SW/4) of Section 11, Township 1 South, Range 11 East, Pinal County, Arizona.

GPS Coordinates presented here are in the Universal Transverse Mercator (UTM) Zone 12 N coordinate system using the North America Datum for 1983 (NAD83).

Note that these coordinates are based upon the best data we have accumulated, **but are not exact**. This information is for the purpose of locating your property only. Prior to building a fence or any structures on your land, you should contact an Arizona licensed surveyor to mark the exact corners of your property.

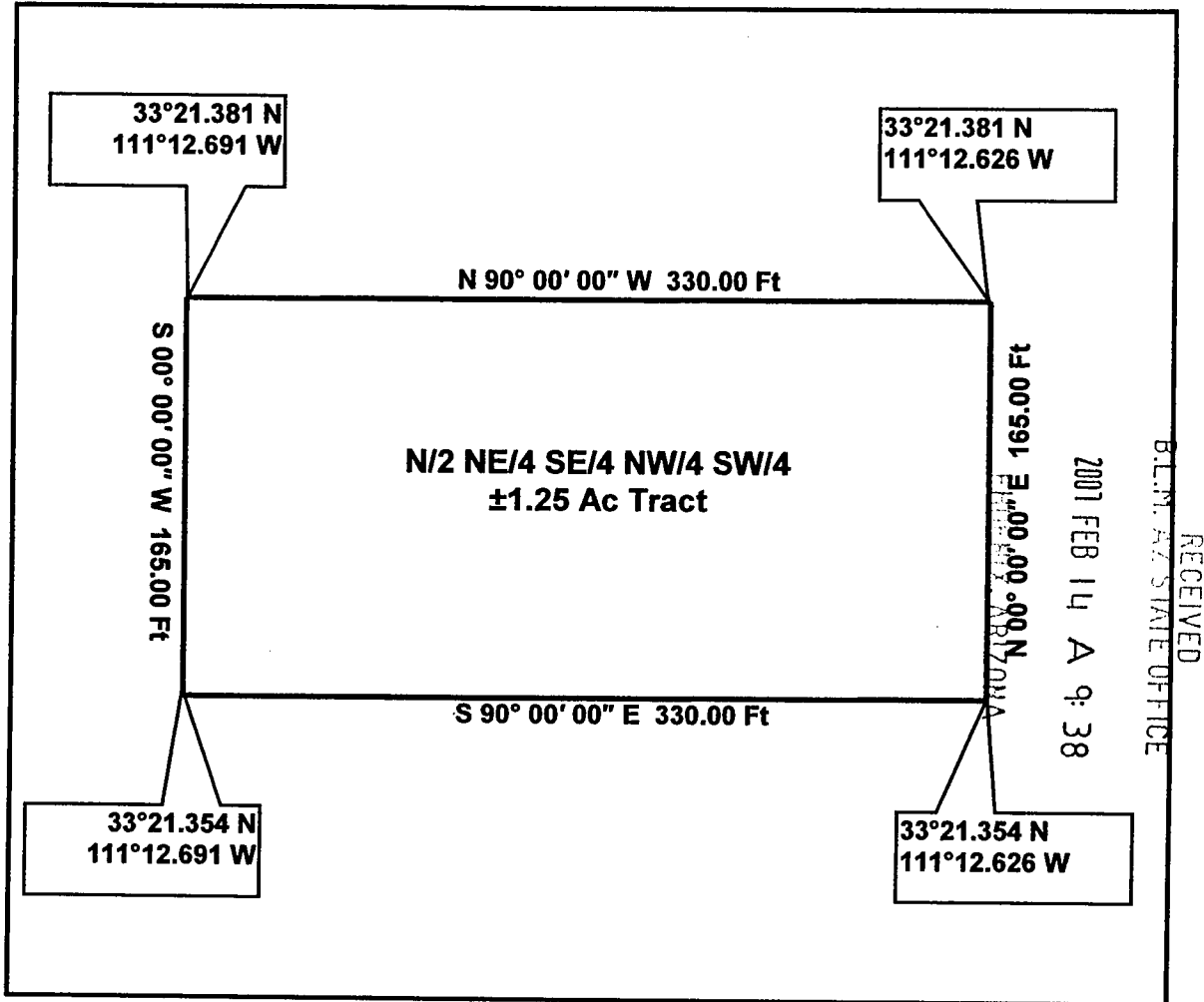
CARTO / Remote Sensing Consultants

215 West San Antonio Street, Suite 101
San Marcos, Texas 78666

Geographers, Geologists, and Engineers
Supporting Mapping and Environmental Projects

Telephone: (512) 392-7745
Fax: (512) 392-7768

LOT 92 TRACT PLAN



Being a tract of land out of the Lost Creek Gold #6 Claim, Pinal Doc# 2006-076520, BLM Doc# AMC 372104, situated in the Southwest Quarter (SW/4) of Section 11, Township 1 South, Range 11 East, Pinal County, Arizona.

GPS Coordinates presented here are in the Universal Transverse Mercator (UTM) Zone 12 N coordinate system using the North America Datum for 1983 (NAD83).

Note that these coordinates are based upon the best data we have accumulated, **but are not exact**. This information is for the purpose of locating your property only. Prior to building a fence or any structures on your land, you should contact an Arizona licensed surveyor to mark the exact corners of your property.

AMC 379079

Lost Creek Gold #6 Claim, SW/4 of Section 11,
Township 1 South, Range 11 East,
Pinal County, Arizona
File Numbering System Key Map

Desc & Plan Lot 121	Desc & Plan Lot 122	Desc & Plan Lot 113	Desc & Plan Lot 114	Desc & Plan Lot 105	Desc & Plan Lot 106	Desc & Plan Lot 117	Desc & Plan Lot 118	Desc & Plan Lot 109	Desc & Plan Lot 110	Desc & Plan Lot 101	Desc & Plan Lot 102	Desc & Plan Lot 93	Desc & Plan Lot 94	Desc & Plan Lot 85	Desc & Plan Lot 86	Desc & Plan Lot 77	Desc & Plan Lot 78	Desc & Plan Lot 69	Desc & Plan Lot 70	Desc & Plan Lot 61	Desc & Plan Lot 62	Desc & Plan Lot 53	Desc & Plan Lot 54	Desc & Plan Lot 45	Desc & Plan Lot 46	Desc & Plan Lot 37	Desc & Plan Lot 38	Desc & Plan Lot 29	Desc & Plan Lot 30	Desc & Plan Lot 21	Desc & Plan Lot 22	Desc & Plan Lot 13	Desc & Plan Lot 14	Desc & Plan Lot 5	Desc & Plan Lot 6	Desc & Plan Lot 15	Desc & Plan Lot 16	Desc & Plan Lot 7	Desc & Plan Lot 8
------------------------	------------------------	------------------------	------------------------	------------------------	------------------------	------------------------	------------------------	------------------------	------------------------	------------------------	------------------------	-----------------------	-----------------------	-----------------------	-----------------------	-----------------------	-----------------------	-----------------------	-----------------------	-----------------------	-----------------------	-----------------------	-----------------------	-----------------------	-----------------------	-----------------------	-----------------------	-----------------------	-----------------------	-----------------------	-----------------------	-----------------------	-----------------------	----------------------	----------------------	-----------------------	-----------------------	----------------------	----------------------

ANC 379079

RECEIVED
B.L.M. AZ STATE OFFICE

2007 FEB 14 A 9: 38

PHOENIX, ARIZONA

When recorded please return to;
Jeff Hill
P.O. Box 4803
Cave Creek, AZ 85327

Location Notice for Association Placer Mining Claim

Notice is hereby given that the undersigned have on this 18th day of March, 2006 located an association placer mining claim in Pinal County, State of Arizona.

The name of this claim is the **Lost Creek Gold #6** and is situated in the SW 1/4 of Section 11, (unsurveyed, projected), Township 1 S., Range 11 E., Gila & Salt River Base and Meridian, Arizona.

The locators of this claim are:

Elizabeth Hill, Alex Hill, Forrest Hill, Cynthia Hill, Garrett Stritch, Andy Anderson, Cynthia Anderson.


Jeff Hill
P.O. Box 4803
Cave Creek, AZ 85327

The locality of this claim with reference to some natural object or permanent monument and additional information concerning its locality are as follows;

Beginning at a wood post where a copy of this notice is posted, then 300 feet south to the center of the south end line, then 1320 feet east to the southeast corner, then 2640 feet north to the northeast corner, then 2640 feet west to the northwest corner, then 2640 feet south to the southwest corner, then 1320 feet east to the point of beginning.

Dated and posted on the ground this 18th day of March, 2006.

Locator(s)



RECEIVED
ARIZONA STATE OFFICE
2006 MAY 26 P 1:37
PHOENIX, AZ

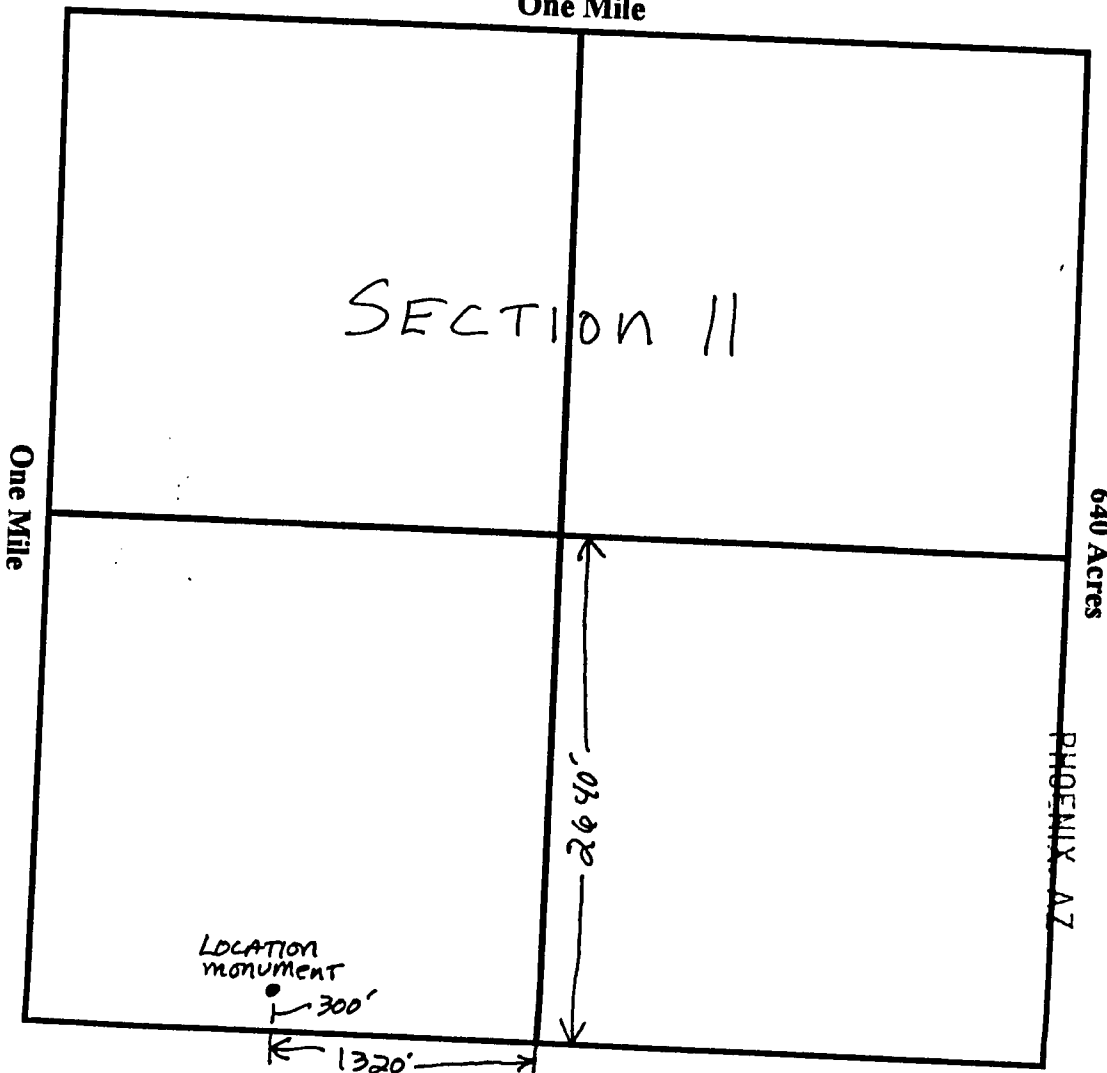
AMC 372104

AP OF MINING CLAIM LOCATION

1. The name of the claim is EAST CREEK GOLD # 6
2. The _____ corner of the claim is 2640 feet in a _____ direction from a survey monument or permanent object described as brass survey cap. PROJECTED, UNSURVEYED
3. The type of location monument is a 2" X 2" X 4' Wooden Post.
4. The bearing and distance between corners of the claim are beginning at the NW corner of the claim,
2640 feet in a EAST direction to the NE corner,
then 2640 feet in a SOUTH direction to the SE corner,
then 2640 feet in a WEST direction to the SW corner,
then 2640 feet in a NORTH direction to point of beginning.

One Inch = One Thousand Feet

One Mile



SW Quarter of Section 11, Township 1 ~~North~~ SOUTH, Range 11 ~~West~~ EAST, Gila & Salt River Meridian,
Pinal County, Arizona.

Date 3-18-06

Signature

[Handwritten Signature]

WHEN RECORDED, RETURN TO:
Robert Knecht and April Knecht
1550 E. Thunderbird Rd., Apt. 1103
Phoenix, AZ 85022

QUITCLAIM DEED

For the consideration of Ten and 00/100 Dollars, and other valuable consideration, I

Michael Leu

whose address is 7705 St. James Dr., Mentor, OH 44060

The GRANTOR does hereby convey to

Robert Knecht and April Knecht

whose address is 1550 E. Thunderbird Rd., Apt. 1103, Phoenix, AZ 85022
The GRANTEE(S)

The following described placer mining claim situated in Pinal County, Arizona:

Lot 93, Lot 94, Lot 95, and Lot 96 of the Lost Creek Gold #6 Claim, being the N/2 NW/4 SW/4 NE/4 SW/4, the N/2 NE/4 SW/4 NE/4 SW/4, the N/2 NW/4 SE/4 NE/4 SW/4, and the N/2 NE/4 SE/4 NE/4 SW/4 of the SW/4 of Section 11, Township 1 South, Range 11 East, Gila & Salt River Base and Meridian, Pinal County, Arizona.

Subject to and reserving the North, South, East and West 10 feet for public ingress and egress.

Pinal Doc # 2006-076520
BLM Doc # AMC 372104
Exempt per ARS 11-1134 A6

The Grantor does hereby remise, release and quitclaim onto the said second party forever, all the right, title, interest and claim which the said first party has in and to the described placer mining claim, in the County of Pinal, State of Arizona.

Dated 2/2/07
State of Ohio
County of Cuyahoga

Signature of Grantor

Michael Leu
Michael Leu

On 2/2/07 before me, JOEL VALENTI,
Notary Public, personally appeared,
Michael Leu, proved to me on the basis of satisfactory evidence to be the person whose name is subscribed to the within instrument and acknowledged to me that he executed the same in his authorized capacity, and that by his signature on the instrument the person executed the instrument.

WITNESS my hand and official seal

Signature [Signature]
October 18th, 2009
My commission expires



JOEL VALENTI
Notary Public
In and for the State of Ohio
My Commission Expires October 18, 2009
Recorded in Cuyahoga County

RECEIVED
B.L.M. AZ STATE OFFICE
2007 FEB 14 A 8:50
PHOENIX, ARIZONA

ANC 379080

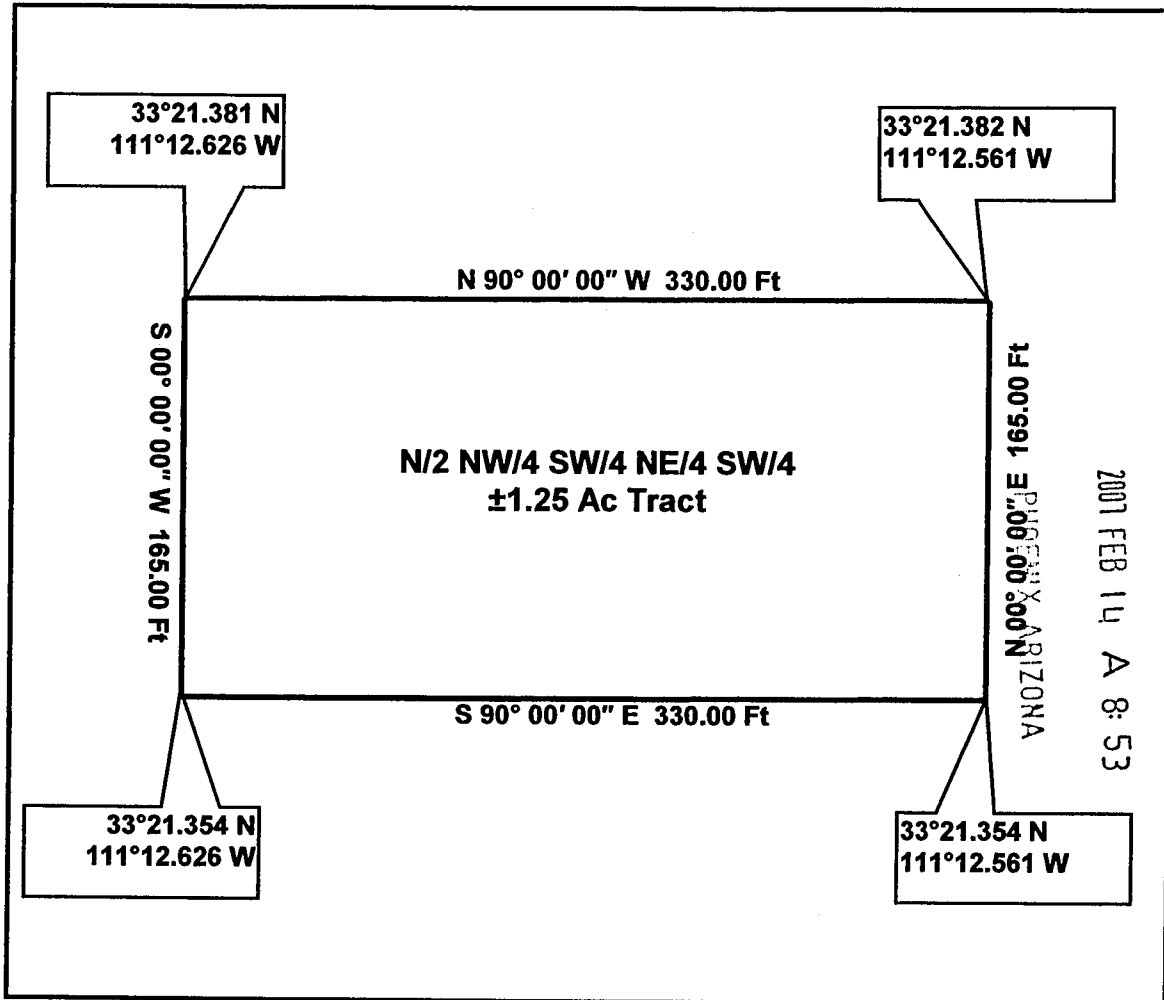
CARTO / Remote Sensing Consultants

215 West San Antonio Street, Suite 101
San Marcos, Texas 78666

Geographers, Geologists, and Engineers
Supporting Mapping and Environmental Projects

Telephone: (512) 392-7745
Fax: (512) 392-7768

LOT 93 TRACT PLAN



Being a tract of land out of the Lost Creek Gold #6 Claim, Pinal Doc# 2006-076520, BLM Doc# AMC 372104, situated in the Southwest Quarter (SW/4) of Section 11, Township 1 South, Range 11 East, Pinal County, Arizona.

GPS Coordinates presented here are in the Universal Transverse Mercator (UTM) Zone 12 N coordinate system using the North America Datum for 1983 (NAD83).

Note that these coordinates are based upon the best data we have accumulated, **but are not exact**. This information is for the purpose of locating your property only. Prior to building a fence or any structures on your land, you should contact an Arizona licensed surveyor to mark the exact corners of your property.

AMC 379080

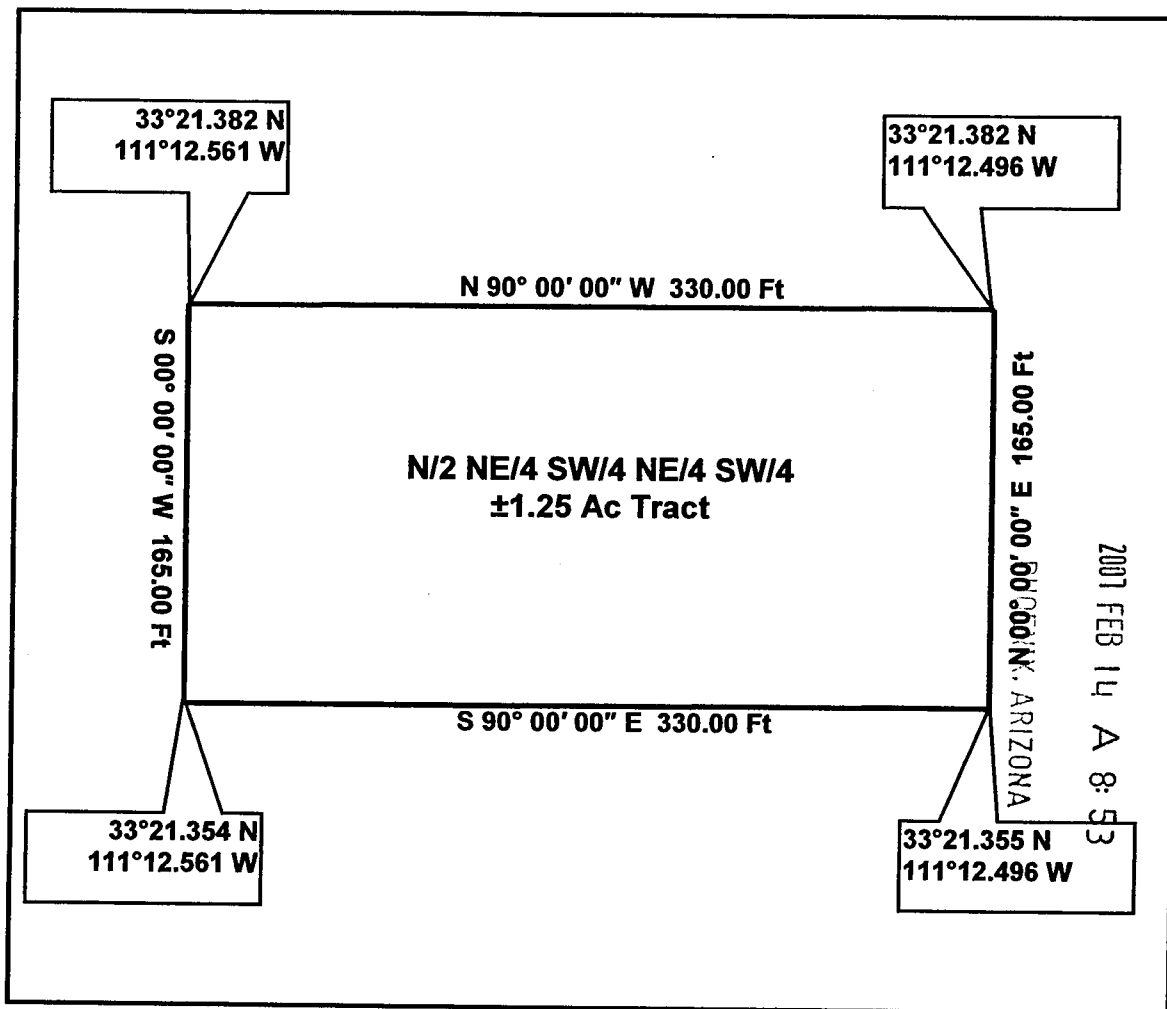
CARTO / Remote Sensing Consultants

215 West San Antonio Street, Suite 101
San Marcos, Texas 78666

Geographers, Geologists, and Engineers
Supporting Mapping and Environmental Projects

Telephone: (512) 392-7745
Fax: (512) 392-7768

LOT 94 TRACT PLAN



Being a tract of land out of the Lost Creek Gold #6 Claim, Pinal Doc# 2006-076520, BLM Doc# AMC 372104, situated in the Southwest Quarter (SW/4) of Section 11, Township 1 South, Range 11 East, Pinal County, Arizona.

GPS Coordinates presented here are in the Universal Transverse Mercator (UTM) Zone 12 N coordinate system using the North America Datum for 1983 (NAD83).

Note that these coordinates are based upon the best data we have accumulated, **but are not exact**. This information is for the purpose of locating your property only. Prior to building a fence or any structures on your land, you should contact an Arizona licensed surveyor to mark the exact corners of your property.

AMC 379080

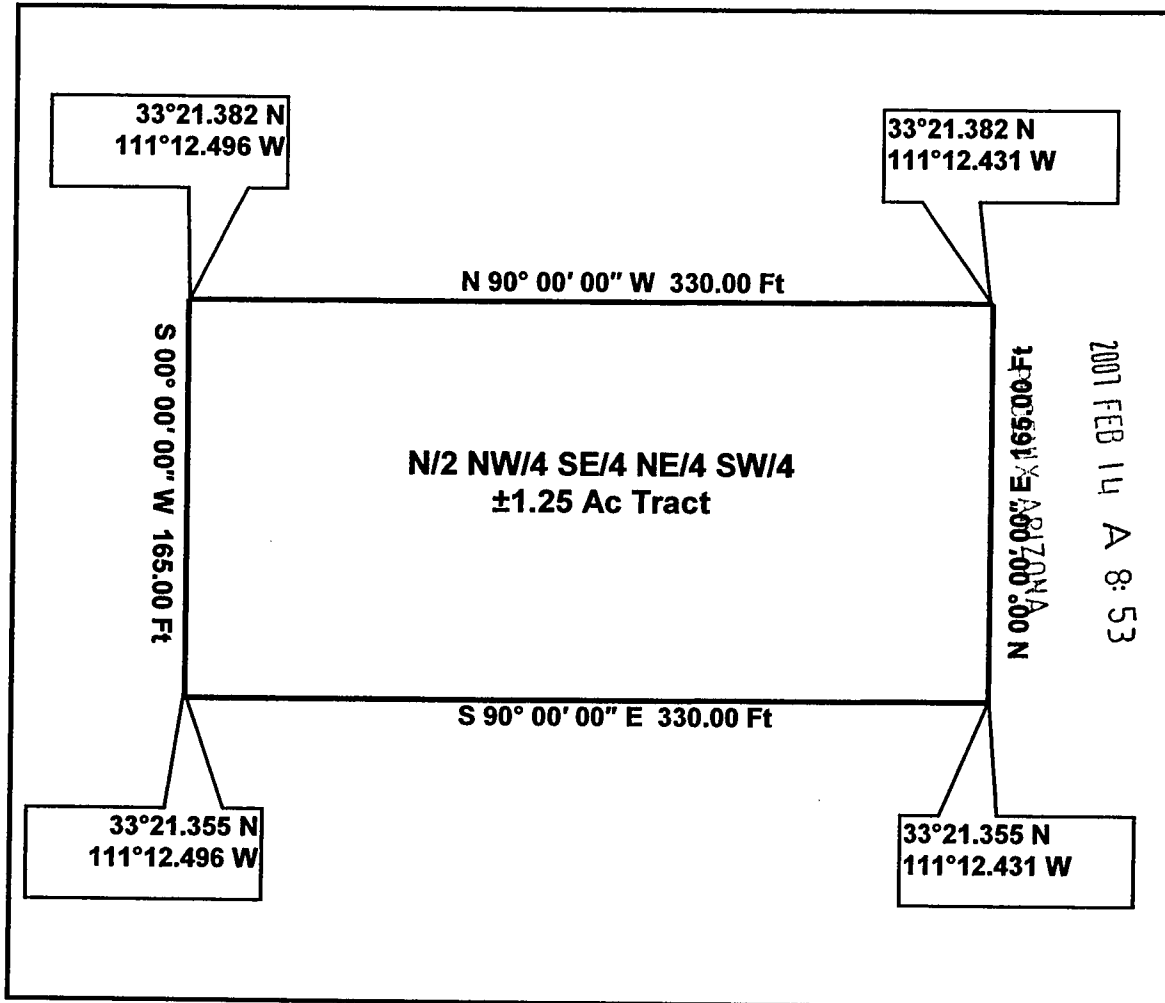
CARTO / Remote Sensing Consultants

215 West San Antonio Street, Suite 101
San Marcos, Texas 78666

Geographers, Geologists, and Engineers
Supporting Mapping and Environmental Projects

Telephone: (512) 392-7745
Fax: (512) 392-7768

LOT 95 TRACT PLAN



Being a tract of land out of the Lost Creek Gold #6 Claim, Pinal Doc# 2006-076520, BLM Doc# AMC 372104, situated in the Southwest Quarter (SW/4) of Section 11, Township 1 South, Range 11 East, Pinal County, Arizona.

GPS Coordinates presented here are in the Universal Transverse Mercator (UTM) Zone 12 N coordinate system using the North America Datum for 1983 (NAD83).

Note that these coordinates are based upon the best data we have accumulated, **but are not exact**. This information is for the purpose of locating your property only. Prior to building a fence or any structures on your land, you should contact an Arizona licensed surveyor to mark the exact corners of your property.

AMC 379080

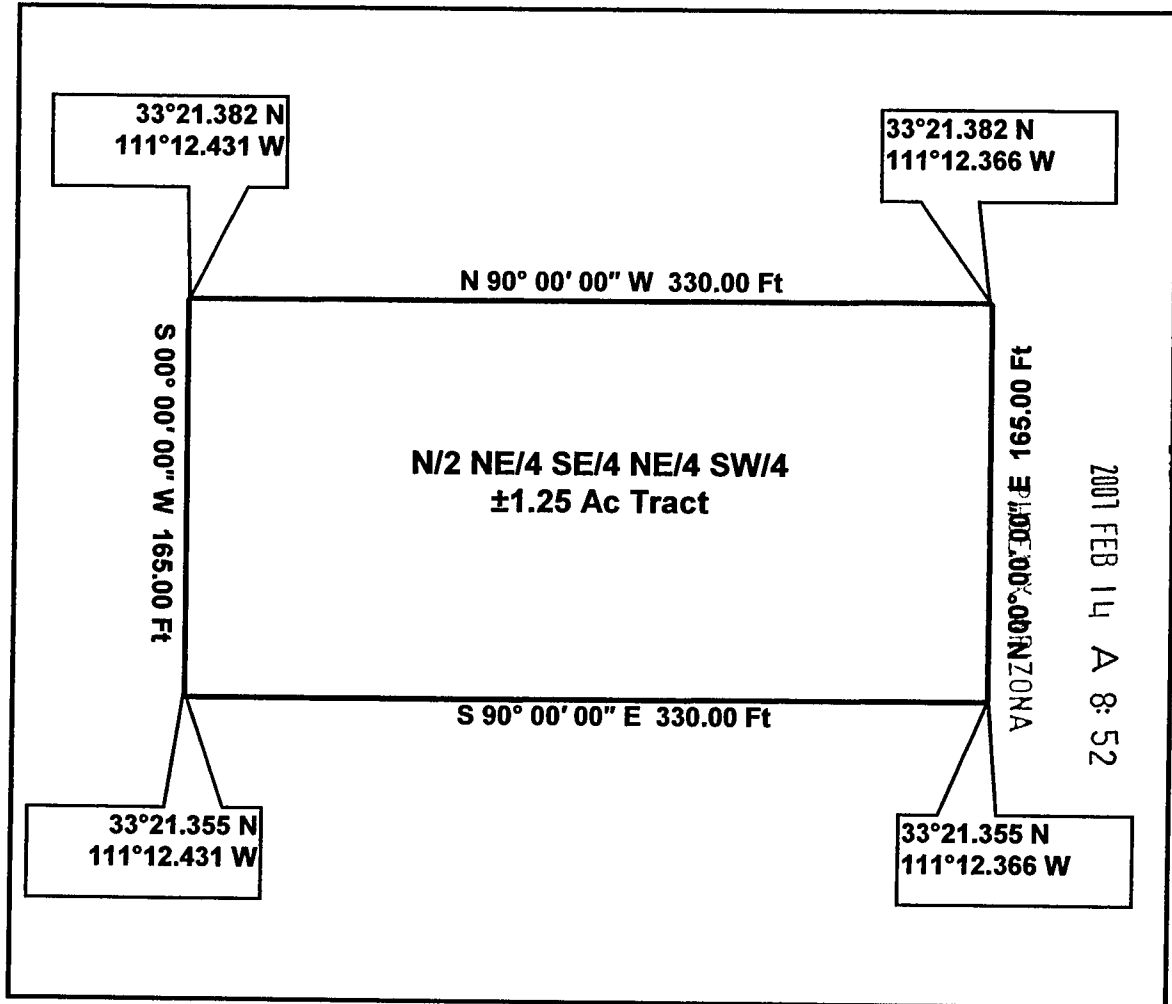
CARTO / Remote Sensing Consultants

215 West San Antonio Street, Suite 101
San Marcos, Texas 78666

Geographers, Geologists, and Engineers
Supporting Mapping and Environmental Projects

Telephone: (512) 392-7745
Fax: (512) 392-7768

LOT 96 TRACT PLAN



Being a tract of land out of the Lost Creek Gold #6 Claim, Pinal Doc# 2006-076520, BLM Doc# AMC 372104, situated in the Southwest Quarter (SW/4) of Section 11, Township 1 South, Range 11 East, Pinal County, Arizona.

GPS Coordinates presented here are in the Universal Transverse Mercator (UTM) Zone 12 N coordinate system using the North America Datum for 1983 (NAD83).

Note that these coordinates are based upon the best data we have accumulated, **but are not exact**. This information is for the purpose of locating your property only. Prior to building a fence or any structures on your land, you should contact an Arizona licensed surveyor to mark the exact corners of your property.

AMC 379080

**Lost Creek Gold #6 Claim, SW/4 of Section 11,
Township 1 South, Range 11 East,
Pinal County, Arizona
File Numbering System Key Map**

Desc & Plan Lot 121	Desc & Plan Lot 122	Desc & Plan Lot 123	Desc & Plan Lot 124	Desc & Plan Lot 125	Desc & Plan Lot 126	Desc & Plan Lot 127	Desc & Plan Lot 128
Desc & Plan Lot 113	Desc & Plan Lot 114	Desc & Plan Lot 115	Desc & Plan Lot 116	Desc & Plan Lot 117	Desc & Plan Lot 118	Desc & Plan Lot 119	Desc & Plan Lot 120
Desc & Plan Lot 105	Desc & Plan Lot 106	Desc & Plan Lot 107	Desc & Plan Lot 108	Desc & Plan Lot 109	Desc & Plan Lot 110	Desc & Plan Lot 111	Desc & Plan Lot 112
Desc & Plan Lot 97	Desc & Plan Lot 98	Desc & Plan Lot 99	Desc & Plan Lot 100	Desc & Plan Lot 101	Desc & Plan Lot 102	Desc & Plan Lot 103	Desc & Plan Lot 104
Desc & Plan Lot 89	Desc & Plan Lot 90	Desc & Plan Lot 91	Desc & Plan Lot 92	Desc & Plan Lot 93	Desc & Plan Lot 94	Desc & Plan Lot 95	Desc & Plan Lot 96
Desc & Plan Lot 81	Desc & Plan Lot 82	Desc & Plan Lot 83	Desc & Plan Lot 84	Desc & Plan Lot 85	Desc & Plan Lot 86	Desc & Plan Lot 87	Desc & Plan Lot 88
Desc & Plan Lot 73	Desc & Plan Lot 74	Desc & Plan Lot 75	Desc & Plan Lot 76	Desc & Plan Lot 77	Desc & Plan Lot 78	Desc & Plan Lot 79	Desc & Plan Lot 80
Desc & Plan Lot 65	Desc & Plan Lot 66	Desc & Plan Lot 67	Desc & Plan Lot 68	Desc & Plan Lot 69	Desc & Plan Lot 70	Desc & Plan Lot 71	Desc & Plan Lot 72
Desc & Plan Lot 57	Desc & Plan Lot 58	Desc & Plan Lot 59	Desc & Plan Lot 60	Desc & Plan Lot 61	Desc & Plan Lot 62	Desc & Plan Lot 63	Desc & Plan Lot 64
Desc & Plan Lot 49	Desc & Plan Lot 50	Desc & Plan Lot 51	Desc & Plan Lot 52	Desc & Plan Lot 53	Desc & Plan Lot 54	Desc & Plan Lot 55	Desc & Plan Lot 56
Desc & Plan Lot 41	Desc & Plan Lot 42	Desc & Plan Lot 43	Desc & Plan Lot 44	Desc & Plan Lot 45	Desc & Plan Lot 46	Desc & Plan Lot 47	Desc & Plan Lot 48
Desc & Plan Lot 33	Desc & Plan Lot 34	Desc & Plan Lot 35	Desc & Plan Lot 36	Desc & Plan Lot 37	Desc & Plan Lot 38	Desc & Plan Lot 39	Desc & Plan Lot 40
Desc & Plan Lot 25	Desc & Plan Lot 26	Desc & Plan Lot 27	Desc & Plan Lot 28	Desc & Plan Lot 29	Desc & Plan Lot 30	Desc & Plan Lot 31	Desc & Plan Lot 32
Desc & Plan Lot 17	Desc & Plan Lot 18	Desc & Plan Lot 19	Desc & Plan Lot 20	Desc & Plan Lot 21	Desc & Plan Lot 22	Desc & Plan Lot 23	Desc & Plan Lot 24
Desc & Plan Lot 9	Desc & Plan Lot 10	Desc & Plan Lot 11	Desc & Plan Lot 12	Desc & Plan Lot 13	Desc & Plan Lot 14	Desc & Plan Lot 15	Desc & Plan Lot 16
Desc & Plan Lot 1	Desc & Plan Lot 2	Desc & Plan Lot 3	Desc & Plan Lot 4	Desc & Plan Lot 5	Desc & Plan Lot 6	Desc & Plan Lot 7	Desc & Plan Lot 8

ANC 379080

PHOENIX, ARIZONA

2007 FEB 14 A 8:52

RECEIVED
B.L.M. STATE OFFICE

When recorded please return to;
Jeff Hill
P.O. Box 4803
Cave Creek, AZ 85327

Location Notice for Association Placer Mining Claim

Notice is hereby given that the undersigned have on this 18th day of March, 2006 located an association placer mining claim in Pinal County, State of Arizona.

The name of this claim is the **Lost Creek Gold #6** and is situated in the SW 1/4 of Section 11, (unsurveyed, projected), Township 1 S., Range 11 E., Gila & Salt River Base and Meridian, Arizona.

The locators of this claim are:

Elizabeth Hill, Alex Hill, Forrest Hill, Cynthia Hill, Garrett Stritch, Andy Anderson, Cynthia Anderson.


Jeff Hill
P.O. Box 4803
Cave Creek, AZ 85327

The locality of this claim with reference to some natural object or permanent monument and additional information concerning its locality are as follows;

Beginning at a wood post where a copy of this notice is posted, then 300 feet south to the center of the south end line, then 1320 feet east to the southeast corner, then 2640 feet north to the northeast corner, then 2640 feet west to the northwest corner, then 2640 feet south to the southwest corner, then 1320 feet east to the point of beginning.

Dated and posted on the ground this 18th day of March, 2006.

Locator(s)



RECEIVED
COUNTY CLERK'S OFFICE
2006 MAY 26 P 1:37
PHOENIX, AZ


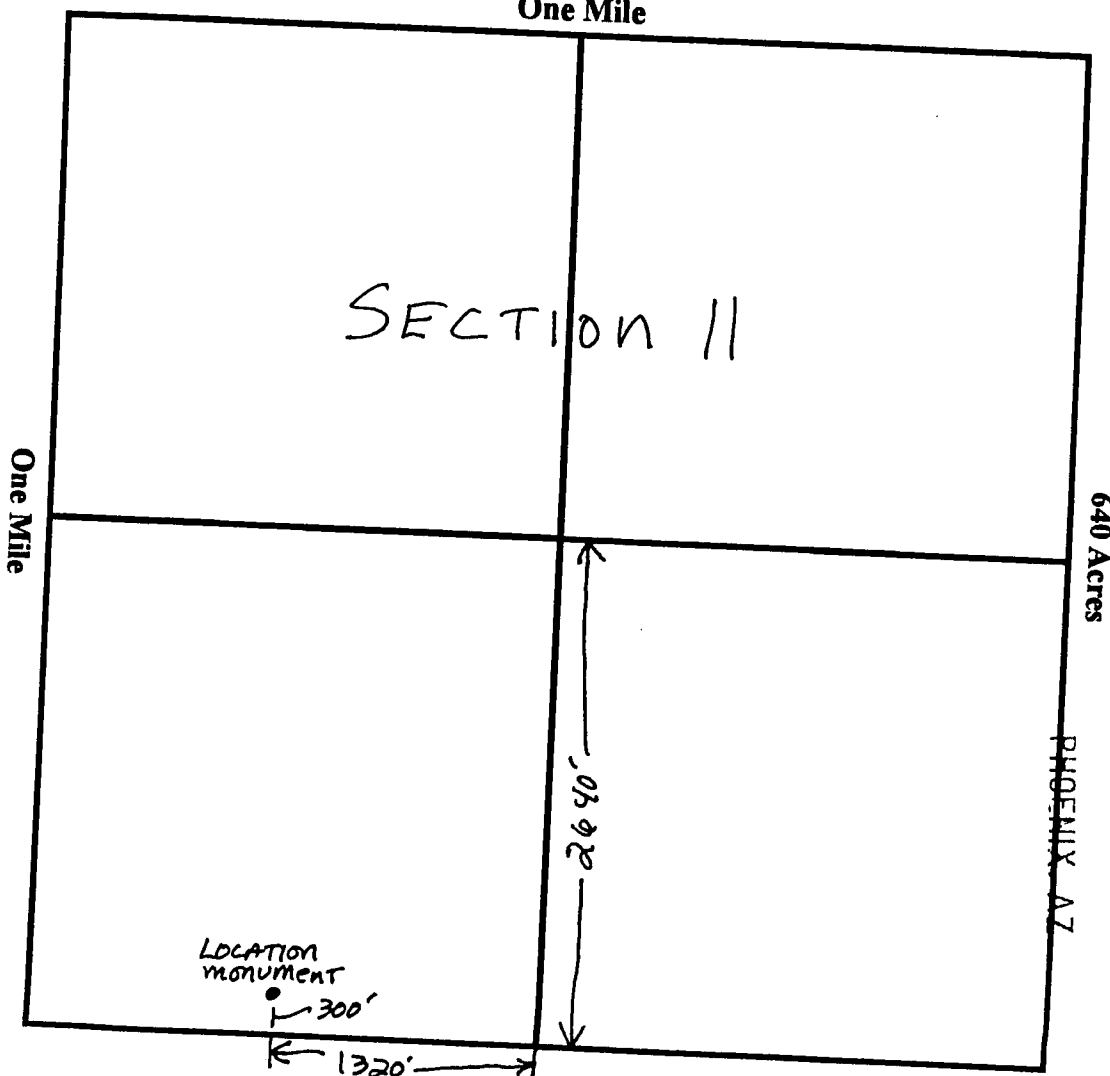
AMC 372104

MAP OF MINING CLAIM LOCATION

1. The name of the claim is EAST CREEK GOLD # 6
2. The _____ corner of the claim is 2640 feet in a _____ direction from a survey monument or permanent object described as brass survey cap. PROJECTED, UNSURVEYED
3. The type of location monument is a 2" X 2" X 4' Wooden Post.
4. The bearing and distance between corners of the claim are beginning at the NW corner of the claim,
2640 feet in a EAST direction to the NE corner,
then 2640 feet in a SOUTH direction to the SE corner,
then 2640 feet in a WEST direction to the SW corner,
then 2640 feet in a NORTH direction to point of beginning.

One Inch = One Thousand Feet

One Mile



RECEIVED
LAND AZ STATE OFFICE
2006 MAY 26 P 1:38

AMC 372104

SW Quarter of Section 11, Township 1 ~~North~~ SOUTH, Range 11 ~~West~~ EAST, Gila & Salt River Meridian,
Pinal County, Arizona.

Date 3-18-06

Signature

WHEN RECORDED, RETURN TO:
Christopher A. Gorman
P.O. Box 23275
Fort Lauderdale, FL 33307

QUITCLAIM DEED

For the consideration of Ten and 00/100 Dollars, and other valuable consideration, I

Michael Leu

whose address is 7705 St. James Dr., Mentor, OH 44060

The GRANTOR does hereby convey to

Christopher A. Gorman

whose address is P.O. Box 23275, Fort Lauderdale, FL 33307
The GRANTEE(S)

The following described placer mining claim situated in Pinal County, Arizona:

Lot 81, Lot 82, Lot 83, and Lot 84 of the Lost Creek Gold #6 Claim, being the S/2 NW/4 SW/4 NW/4 SW/4, the S/2 NE/4 SW/4 NW/4 SW/4, the S/2 NW/4 SE/4 NW/4 SW/4, and the S/2 NE/4 SE/4 NW/4 SW/4 of the SW/4 of Section 11, Township 1 South, Range 11 East, Gila & Salt River Base and Meridian, Pinal County, Arizona.

Subject to and reserving the North, South, East and West 10 feet for public ingress and egress.

Pinal Doc # 2006-076520
BLM Doc # AMC 372104
Exempt per ARS 11-1134 A6

The Grantor does hereby remise, release and quitclaim onto the said second party forever, all the right, title, interest and claim which the said first party has in and to the described placer mining claim, in the County of Pinal, State of Arizona.

Dated 2/9/07
State of Ohio
County of Cuyahoga

Signature of Grantor

Michael Leu
Michael Leu

On 2/9/07 before me, Joel Valenti,
Notary Public, personally appeared,
Michael Leu, proved to me on the basis of satisfactory evidence to be the person whose name is subscribed to the within instrument and acknowledged to me that he executed the same in his authorized capacity, and that by his signature on the instrument the person executed the instrument.

WITNESS my hand and official seal

Signature [Signature]
October 18th, 2009
My commission expires



JOEL VALENTI
Notary Public
In and for the State of Ohio
My Commission Expires October 18, 2009
Resides in Cuyahoga County

RECEIVED
B.L.M. AZ STATE OFFICE
2007 FEB 14 A 9:25
PHOENIX, ARIZONA

AMC 379081

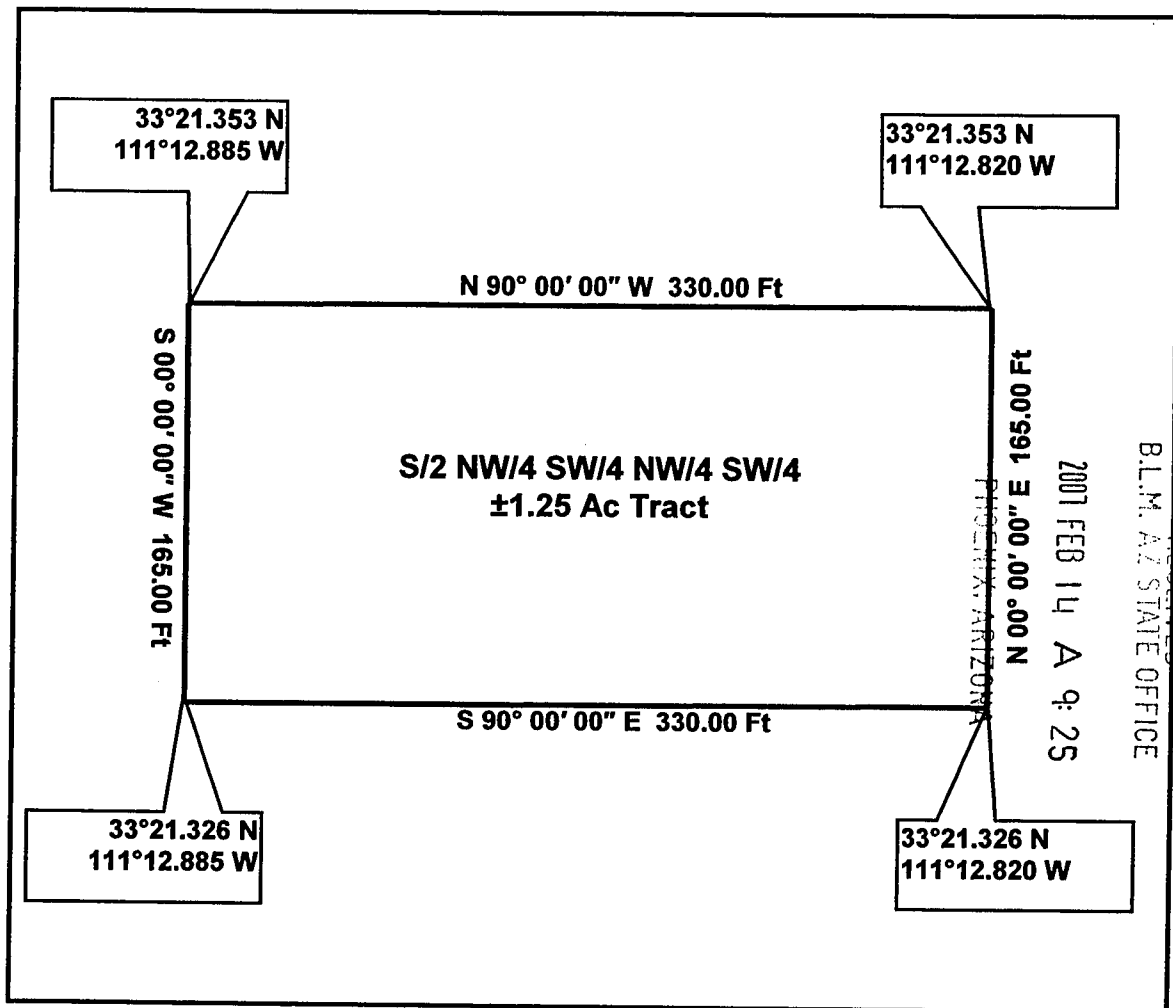
CARTO / Remote Sensing Consultants

215 West San Antonio Street, Suite 101
San Marcos, Texas 78666

Geographers, Geologists, and Engineers
Supporting Mapping and Environmental Projects

Telephone: (512) 392-7745
Fax: (512) 392-7768

LOT 81 TRACT PLAN



Being a tract of land out of the Lost Creek Gold #6 Claim, Pinal Doc# 2006-076520, BLM Doc# AMC 372104, situated in the Southwest Quarter (SW/4) of Section 11, Township 1 South, Range 11 East, Pinal County, Arizona.

GPS Coordinates presented here are in the Universal Transverse Mercator (UTM) Zone 12 N coordinate system using the North America Datum for 1983 (NAD83).

Note that these coordinates are based upon the best data we have accumulated, **but are not exact**. This information is for the purpose of locating your property only. Prior to building a fence or any structures on your land, you should contact an Arizona licensed surveyor to mark the exact corners of your property.

AMC 379081

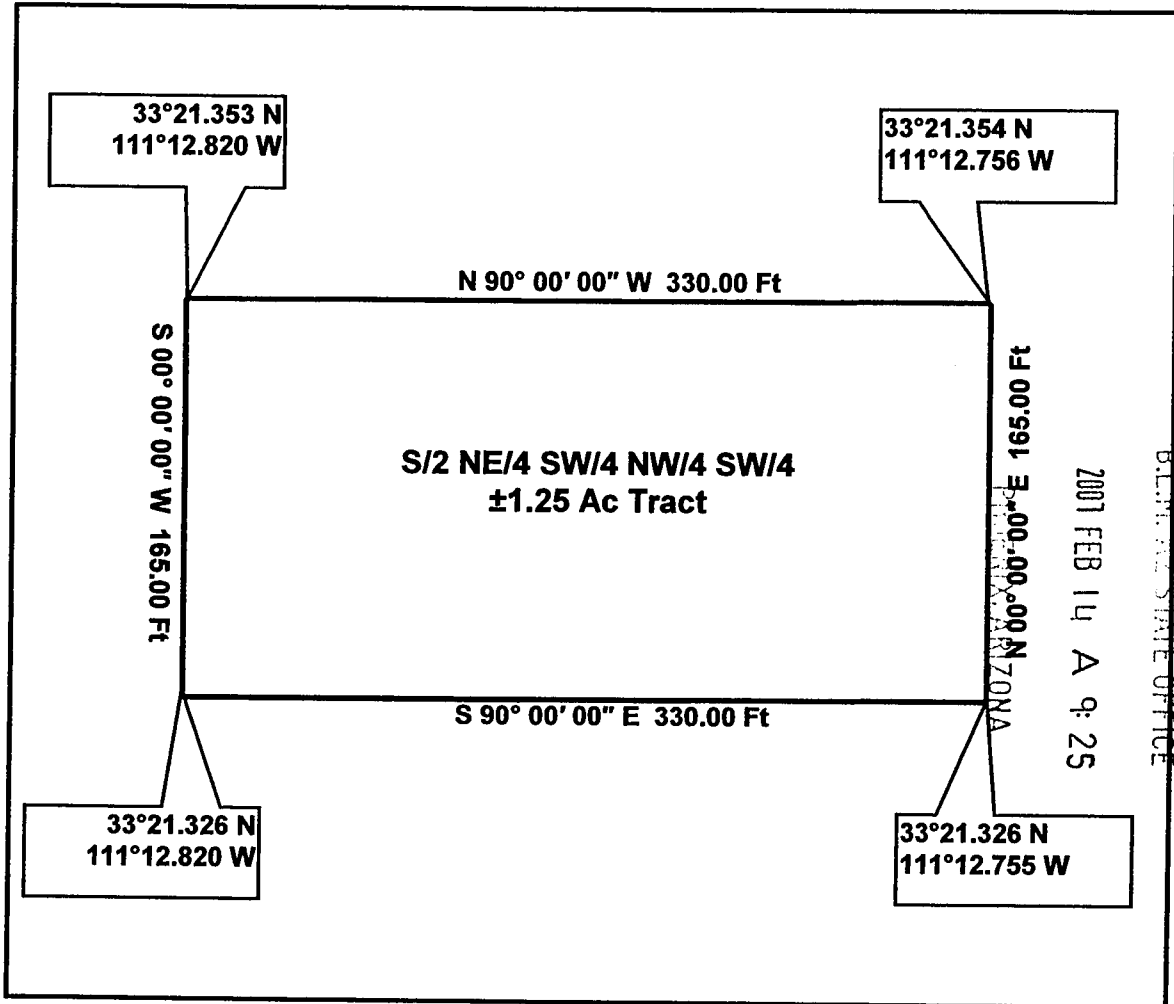
CARTO / Remote Sensing Consultants

215 West San Antonio Street, Suite 101
San Marcos, Texas 78666

Geographers, Geologists, and Engineers
Supporting Mapping and Environmental Projects

Telephone: (512) 392-7745
Fax: (512) 392-7768

LOT 82 TRACT PLAN



Being a tract of land out of the Lost Creek Gold #6 Claim, Pinal Doc# 2006-076520, BLM Doc# AMC 372104, situated in the Southwest Quarter (SW/4) of Section 11, Township 1 South, Range 11 East, Pinal County, Arizona.

GPS Coordinates presented here are in the Universal Transverse Mercator (UTM) Zone 12 N coordinate system using the North America Datum for 1983 (NAD83).

Note that these coordinates are based upon the best data we have accumulated, **but are not exact**. This information is for the purpose of locating your property only. Prior to building a fence or any structures on your land, you should contact an Arizona licensed surveyor to mark the exact corners of your property.

AMC 379081

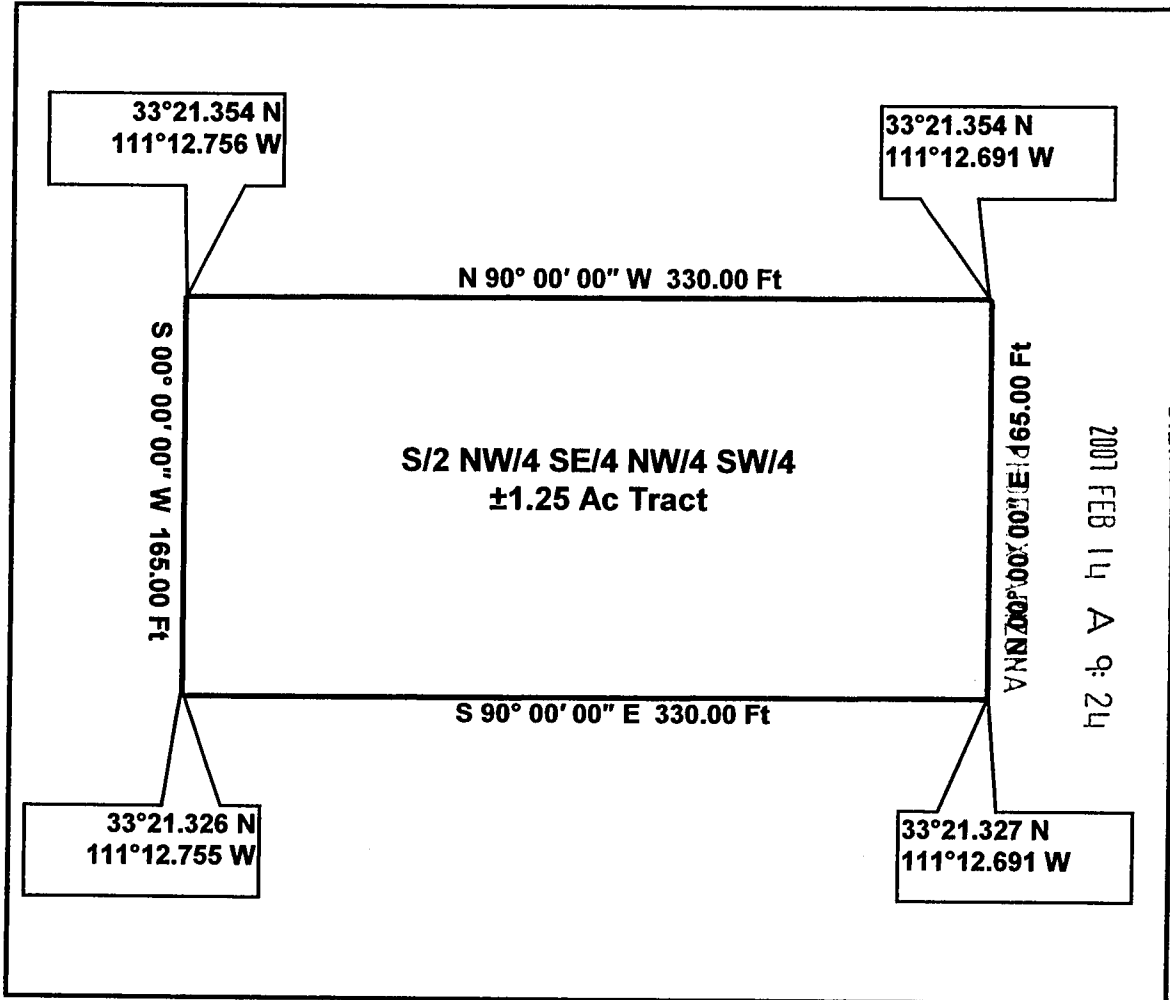
CARTO / Remote Sensing Consultants

215 West San Antonio Street, Suite 101
San Marcos, Texas 78666

Geographers, Geologists, and Engineers
Supporting Mapping and Environmental Projects

Telephone: (512) 392-7745
Fax: (512) 392-7768

LOT 83 TRACT PLAN



Being a tract of land out of the Lost Creek Gold #6 Claim, Pinal Doc# 2006-076520, BLM Doc# AMC 372104, situated in the Southwest Quarter (SW/4) of Section 11, Township 1 South, Range 11 East, Pinal County, Arizona.

GPS Coordinates presented here are in the Universal Transverse Mercator (UTM) Zone 12 N coordinate system using the North America Datum for 1983 (NAD83).

Note that these coordinates are based upon the best data we have accumulated, **but are not exact**. This information is for the purpose of locating your property only. Prior to building a fence or any structures on your land, you should contact an Arizona licensed surveyor to mark the exact corners of your property.

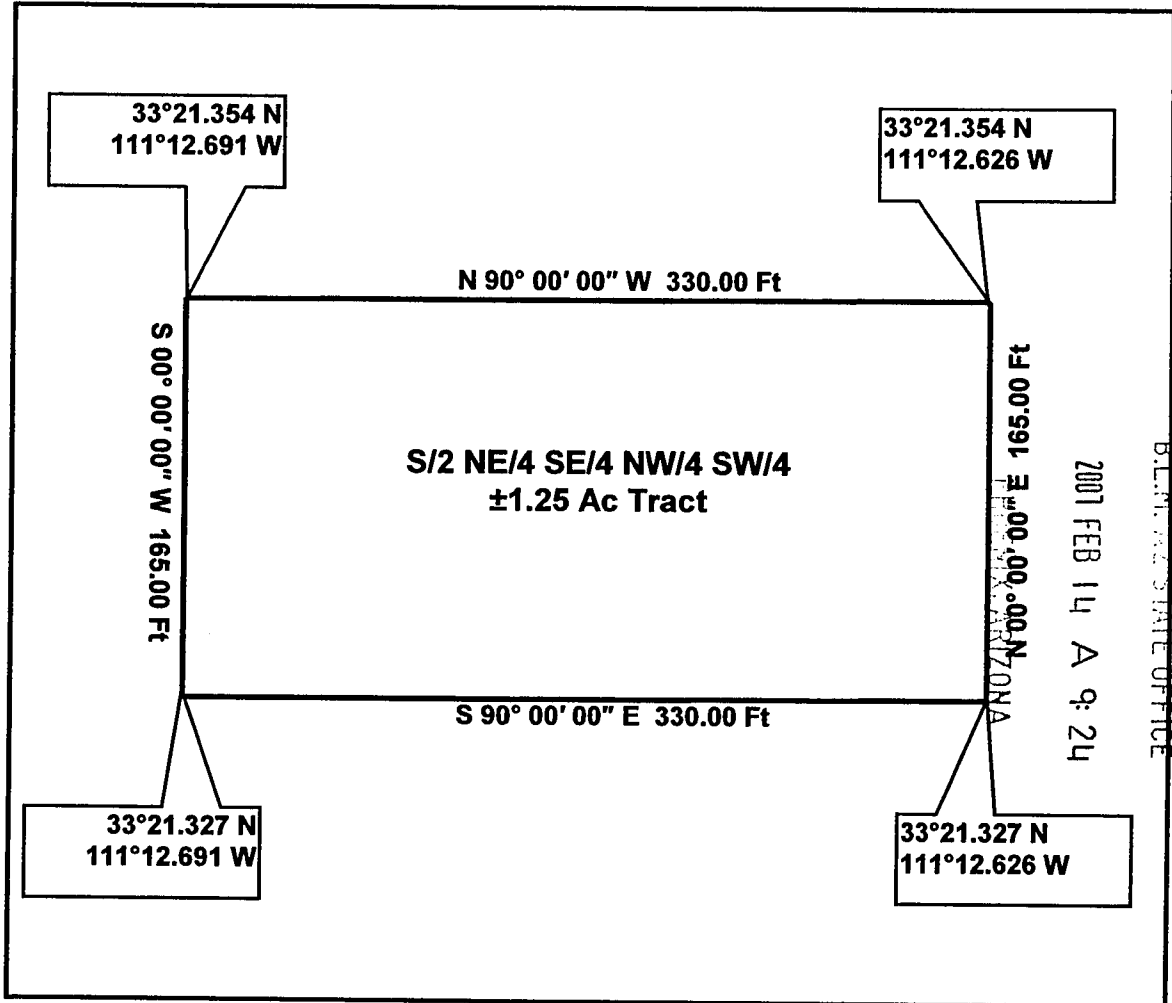
CARTO / Remote Sensing Consultants

215 West San Antonio Street, Suite 101
San Marcos, Texas 78666

Geographers, Geologists, and Engineers
Supporting Mapping and Environmental Projects

Telephone: (512) 392-7745
Fax: (512) 392-7768

LOT 84 TRACT PLAN



Being a tract of land out of the Lost Creek Gold #6 Claim, Pinal Doc# 2006-076520, BLM Doc# AMC 372104, situated in the Southwest Quarter (SW/4) of Section 11, Township 1 South, Range 11 East, Pinal County, Arizona.

GPS Coordinates presented here are in the Universal Transverse Mercator (UTM) Zone 12 N coordinate system using the North America Datum for 1983 (NAD83).

Note that these coordinates are based upon the best data we have accumulated, **but are not exact**. This information is for the purpose of locating your property only. Prior to building a fence or any structures on your land, you should contact an Arizona licensed surveyor to mark the exact corners of your property.

AMC 379081

**Lost Creek Gold #6 Claim, SW/4 of Section 11,
Township 1 South, Range 11 East,
Pinal County, Arizona
File Numbering System Key Map**

Desc & Plan Lot 121	Desc & Plan Lot 122	Desc & Plan Lot 123	Desc & Plan Lot 124	Desc & Plan Lot 125	Desc & Plan Lot 126	Desc & Plan Lot 127	Desc & Plan Lot 128
Desc & Plan Lot 113	Desc & Plan Lot 114	Desc & Plan Lot 115	Desc & Plan Lot 116	Desc & Plan Lot 117	Desc & Plan Lot 118	Desc & Plan Lot 119	Desc & Plan Lot 120
Desc & Plan Lot 105	Desc & Plan Lot 106	Desc & Plan Lot 107	Desc & Plan Lot 108	Desc & Plan Lot 109	Desc & Plan Lot 110	Desc & Plan Lot 111	Desc & Plan Lot 112
Desc & Plan Lot 97	Desc & Plan Lot 98	Desc & Plan Lot 99	Desc & Plan Lot 100	Desc & Plan Lot 101	Desc & Plan Lot 102	Desc & Plan Lot 103	Desc & Plan Lot 104
Desc & Plan Lot 89	Desc & Plan Lot 90	Desc & Plan Lot 91	Desc & Plan Lot 92	Desc & Plan Lot 93	Desc & Plan Lot 94	Desc & Plan Lot 95	Desc & Plan Lot 96
Desc & Plan Lot 81	Desc & Plan Lot 82	Desc & Plan Lot 83	Desc & Plan Lot 84	Desc & Plan Lot 85	Desc & Plan Lot 86	Desc & Plan Lot 87	Desc & Plan Lot 88
Desc & Plan Lot 73	Desc & Plan Lot 74	Desc & Plan Lot 75	Desc & Plan Lot 76	Desc & Plan Lot 77	Desc & Plan Lot 78	Desc & Plan Lot 79	Desc & Plan Lot 80
Desc & Plan Lot 65	Desc & Plan Lot 66	Desc & Plan Lot 67	Desc & Plan Lot 68	Desc & Plan Lot 69	Desc & Plan Lot 70	Desc & Plan Lot 71	Desc & Plan Lot 72
Desc & Plan Lot 57	Desc & Plan Lot 58	Desc & Plan Lot 59	Desc & Plan Lot 60	Desc & Plan Lot 61	Desc & Plan Lot 62	Desc & Plan Lot 63	Desc & Plan Lot 64
Desc & Plan Lot 49	Desc & Plan Lot 50	Desc & Plan Lot 51	Desc & Plan Lot 52	Desc & Plan Lot 53	Desc & Plan Lot 54	Desc & Plan Lot 55	Desc & Plan Lot 56
Desc & Plan Lot 41	Desc & Plan Lot 42	Desc & Plan Lot 43	Desc & Plan Lot 44	Desc & Plan Lot 45	Desc & Plan Lot 46	Desc & Plan Lot 47	Desc & Plan Lot 48
Desc & Plan Lot 33	Desc & Plan Lot 34	Desc & Plan Lot 35	Desc & Plan Lot 36	Desc & Plan Lot 37	Desc & Plan Lot 38	Desc & Plan Lot 39	Desc & Plan Lot 40
Desc & Plan Lot 25	Desc & Plan Lot 26	Desc & Plan Lot 27	Desc & Plan Lot 28	Desc & Plan Lot 29	Desc & Plan Lot 30	Desc & Plan Lot 31	Desc & Plan Lot 32
Desc & Plan Lot 17	Desc & Plan Lot 18	Desc & Plan Lot 19	Desc & Plan Lot 20	Desc & Plan Lot 21	Desc & Plan Lot 22	Desc & Plan Lot 23	Desc & Plan Lot 24
Desc & Plan Lot 9	Desc & Plan Lot 10	Desc & Plan Lot 11	Desc & Plan Lot 12	Desc & Plan Lot 13	Desc & Plan Lot 14	Desc & Plan Lot 15	Desc & Plan Lot 16
Desc & Plan Lot 1	Desc & Plan Lot 2	Desc & Plan Lot 3	Desc & Plan Lot 4	Desc & Plan Lot 5	Desc & Plan Lot 6	Desc & Plan Lot 7	Desc & Plan Lot 8

ANC 379081

PHOENIX, ARIZONA

2007 FEB 14 A 9:24

RECEIVED
B.L.M. AZ STATE OFFICE

When recorded please return to;
Jeff Hill
P.O. Box 4803
Cave Creek, AZ 85327

Location Notice for Association Placer Mining Claim

Notice is hereby given that the undersigned have on this 18th day of March, 2006 located an association placer mining claim in Pinal County, State of Arizona.

The name of this claim is the **Lost Creek Gold #6** and is situated in the SW 1/4 of Section 11, (unsurveyed, projected), Township 1 S., Range 11 E., Gila & Salt River Base and Meridian, Arizona.

The locators of this claim are:

Elizabeth Hill, Alex Hill, Forrest Hill, Cynthia Hill, Garrett Stritch, Andy Anderson, Cynthia Anderson.


Jeff Hill
P.O. Box 4803
Cave Creek, AZ 85327

The locality of this claim with reference to some natural object or permanent monument and additional information concerning its locality are as follows;

Beginning at a wood post where a copy of this notice is posted, then 300 feet south to the center of the south end line, then 1320 feet east to the southeast corner, then 2640 feet north to the northeast corner, then 2640 feet west to the northwest corner, then 2640 feet south to the southwest corner, then 1320 feet east to the point of beginning.

Dated and posted on the ground this 18th day of March, 2006.

Locator(s)



RECEIVED
U.S. STATE OFFICE
2006 MAY 26 P 1:37
PHOENIX, AZ


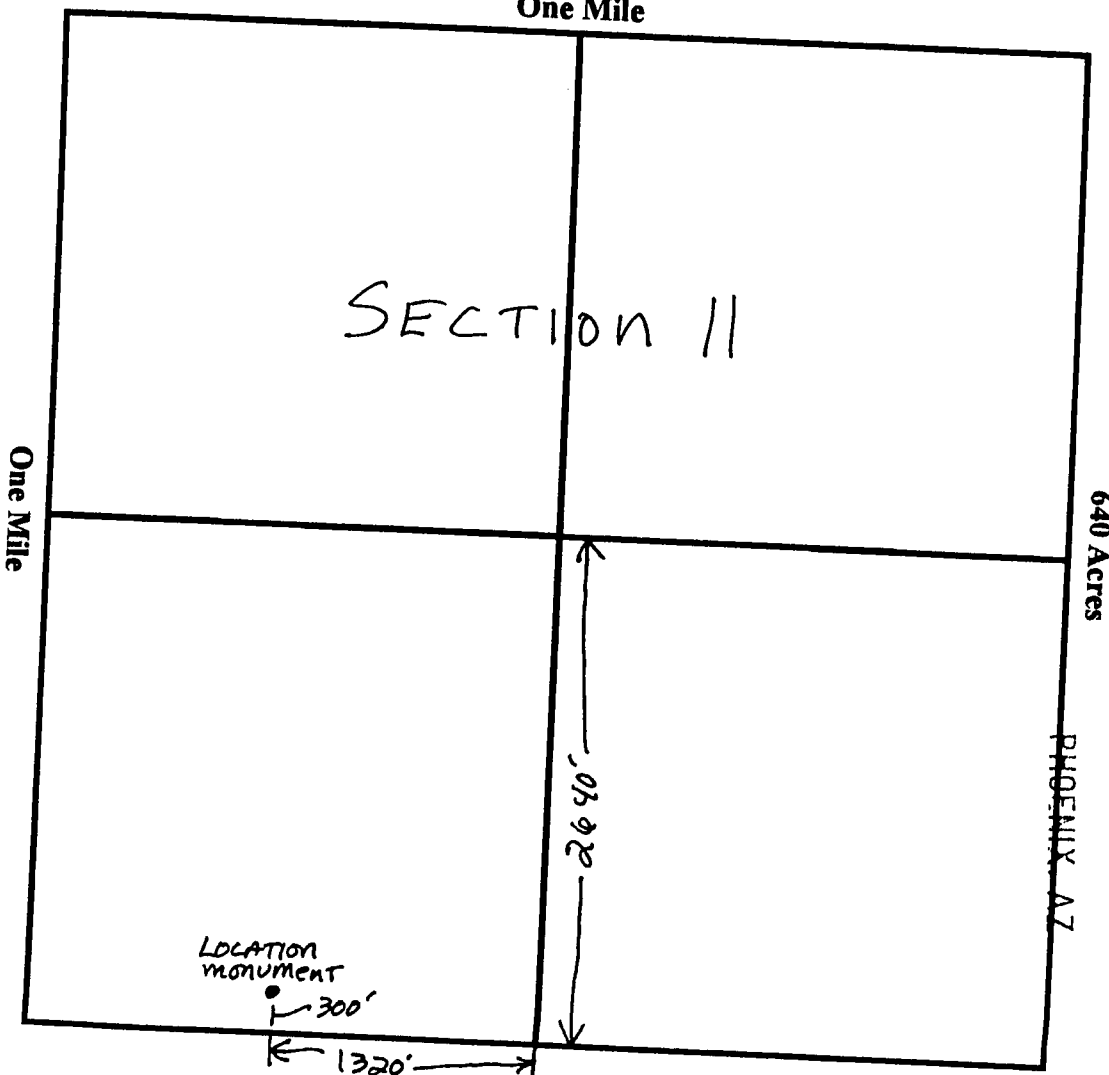
AMC 372104

MAP OF MINING CLAIM LOCATION

1. The name of the claim is III EAST CREEK GOLD # 6
2. The _____ corner of the claim is 2640 feet in a _____ direction from a survey monument or permanent object described as brass survey cap. PROJECTED, UNSURVEYED
3. The type of location monument is a 2" X 2" X 4' Wooden Post.
4. The bearing and distance between corners of the claim are beginning at the NW corner of the claim,
2640 feet in a EAST direction to the NE corner,
then 2640 feet in a SOUTH direction to the SE corner,
then 2640 feet in a WEST direction to the SW corner,
then 2640 feet in a NORTH direction to point of beginning.

One Inch = One Thousand Feet

One Mile



RECEIVED
AZ STATE OFFICE
2006 MAY 26 P 1:38

AMC 372104

SW Quarter of Section 11, Township 1 ~~North~~ SOUTH, Range 11 ~~West~~ EAST, Gila & Salt River Meridian,
Pinal County, Arizona.

Date 3-18-06

Signature

[Signature]

WHEN RECORDED, RETURN TO:
Robert Lewis Young
1722 Pentuckett Ave.
San Diego, CA 92104

QUITCLAIM DEED

For the consideration of Ten and 00/100 Dollars, and other valuable consideration, I

Michael Leu

whose address is 7705 St. James Dr., Mentor, OH 44060

The GRANTOR does hereby convey to

Robert Lewis Young

whose address is 1722 Pentuckett Ave., San Diego, CA 92104
The GRANTEE(S)

The following described placer mining claim situated in Pinal County, Arizona:

Lot 85, Lot 86, Lot 87, and Lot 88 of the Lost Creek Gold #6 Claim, being the S/2 NW/4 SW/4 NE/4 SW/4, the S/2 NE/4 SW/4 NE/4 SW/4, the S/2 NW/4 SE/4 NE/4 W/4, and the S/2 NE/4 SE/4 NE/4 SW/4 of the SW/4 of Section 11, Township 1 South, Range 11 East, Gila & Salt River Base and Meridian, Pinal County, Arizona.

Subject to and reserving the North, South, East and West 10 feet for public ingress and egress.

Pinal Doc # 2006-076520
BLM Doc # AMC 372104
Exempt per ARS 11-1134 A6

The Grantor does hereby remise, release and quitclaim onto the said second party forever, all the right, title, interest and claim which the said first party has in and to the described placer mining claim, in the County of Pinal, State of Arizona.

Dated 2/5/07
State of Ohio
County of Cuyahoga

Signature of Grantor

Michael Leu
Michael Leu

On 2/5/07 before me, JOEL VALENTI,
Notary Public, personally appeared,
Michael Leu, proved to me on the basis of satisfactory evidence to be the person whose name is subscribed to the within instrument and acknowledged to me that he executed the same in his authorized capacity, and that by his signature on the instrument the person executed the instrument.

WITNESS my hand and official seal

Signature [Signature]

October 18th, 2009
My commission expires



JOEL VALENTI

Notary Public

In and for the State of Ohio

My Commission Expires October 18, 2009
Recorded in Cuyahoga County

RECEIVED
BLM. AZ STATE OFFICE
2007 FEB 14 A 9:14
PHOENIX, ARIZONA

AMC 379082

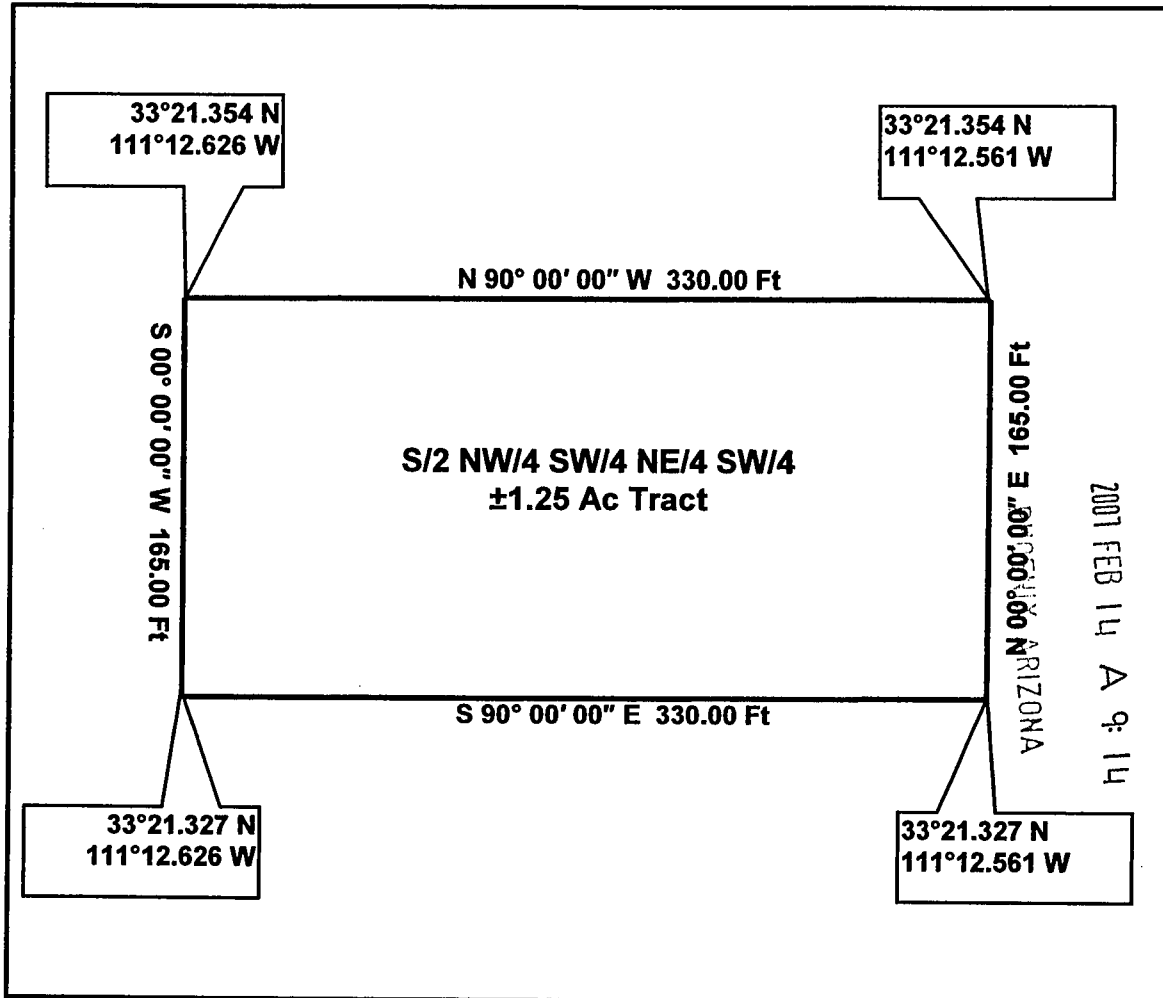
CARTO / Remote Sensing Consultants

215 West San Antonio Street, Suite 101
San Marcos, Texas 78666

Geographers, Geologists, and Engineers
Supporting Mapping and Environmental Projects

Telephone: (512) 392-7745
Fax: (512) 392-7768

LOT 85 TRACT PLAN



RECEIVED
BLM AZ STATE OFFICE

ANC 379082

Being a tract of land out of the Lost Creek Gold #6 Claim, Pinal Doc# 2006-076520, BLM Doc# AMC 372104, situated in the Southwest Quarter (SW/4) of Section 11, Township 1 South, Range 11 East, Pinal County, Arizona.

GPS Coordinates presented here are in the Universal Transverse Mercator (UTM) Zone 12 N coordinate system using the North America Datum for 1983 (NAD83).

Note that these coordinates are based upon the best data we have accumulated, **but are not exact**. This information is for the purpose of locating your property only. Prior to building a fence or any structures on your land, you should contact an Arizona licensed surveyor to mark the exact corners of your property.

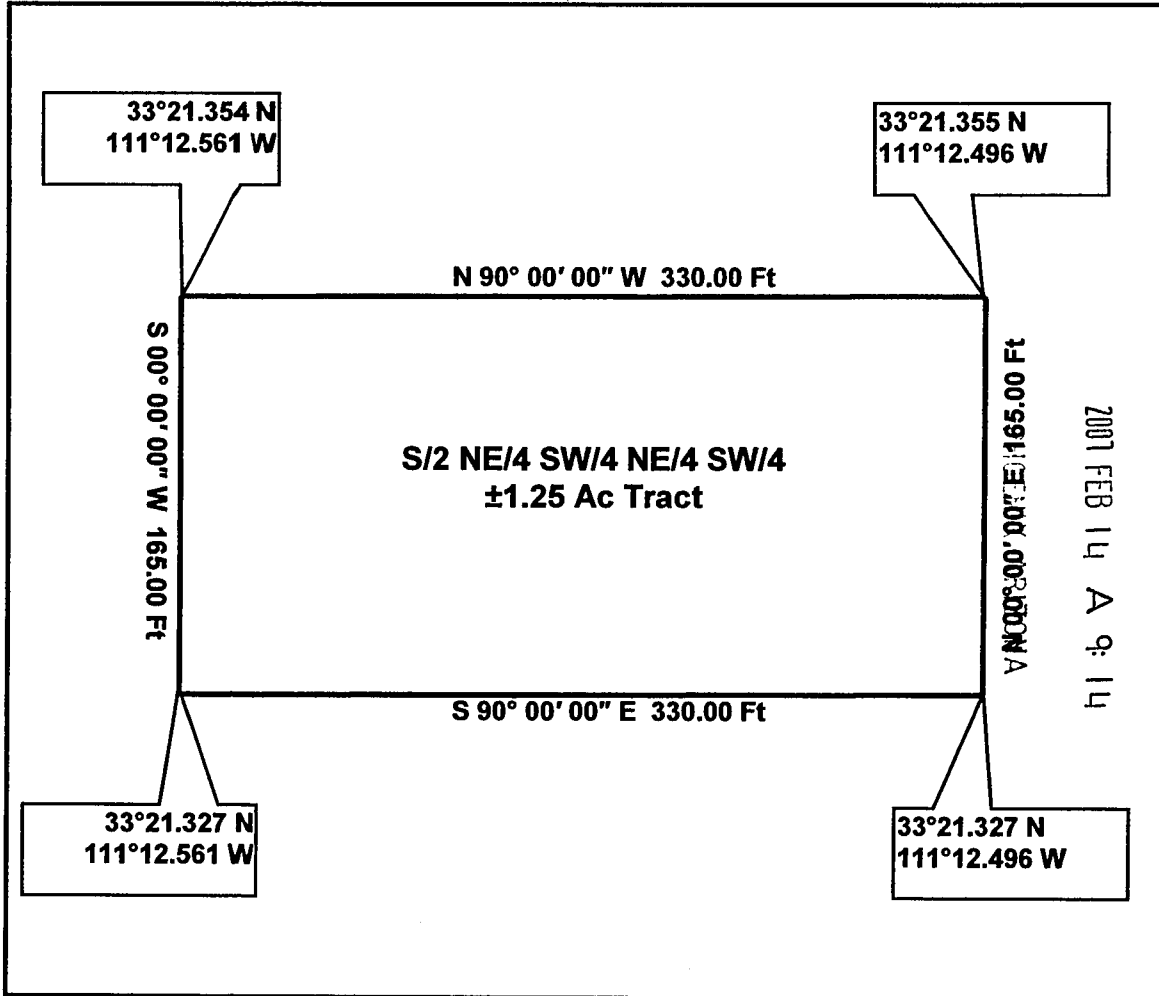
CARTO / Remote Sensing Consultants

215 West San Antonio Street, Suite 101
San Marcos, Texas 78666

Geographers, Geologists, and Engineers
Supporting Mapping and Environmental Projects

Telephone: (512) 392-7745
Fax: (512) 392-7768

LOT 86 TRACT PLAN



Being a tract of land out of the Lost Creek Gold #6 Claim, Pinal Doc# 2006-076520, BLM Doc# AMC 372104, situated in the Southwest Quarter (SW/4) of Section 11, Township 1 South, Range 11 East, Pinal County, Arizona.

GPS Coordinates presented here are in the Universal Transverse Mercator (UTM) Zone 12 N coordinate system using the North America Datum for 1983 (NAD83).

Note that these coordinates are based upon the best data we have accumulated, **but are not exact**. This information is for the purpose of locating your property only. Prior to building a fence or any structures on your land, you should contact an Arizona licensed surveyor to mark the exact corners of your property.

AMC 379082

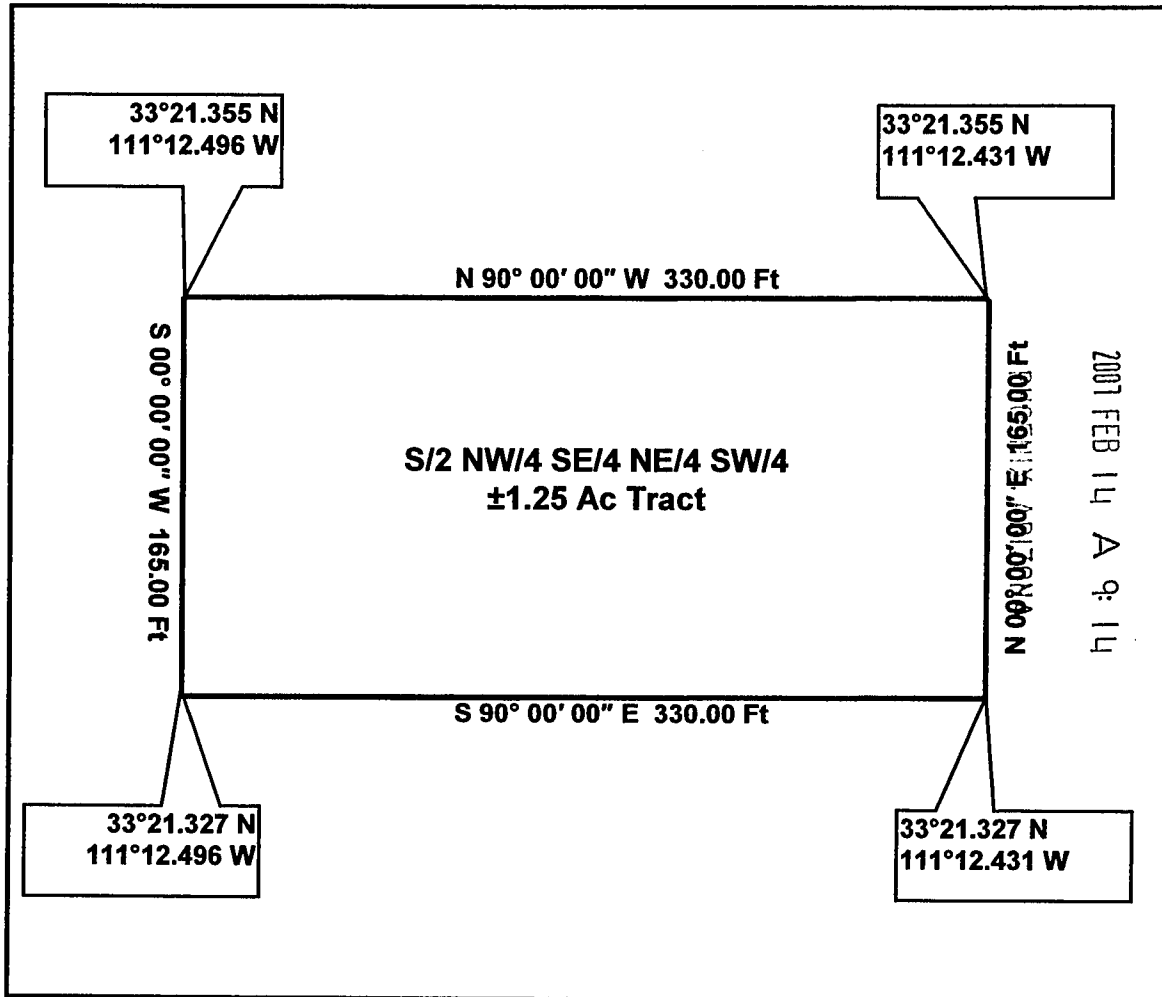
CARTO / Remote Sensing Consultants

215 West San Antonio Street, Suite 101
San Marcos, Texas 78666

Geographers, Geologists, and Engineers
Supporting Mapping and Environmental Projects

Telephone: (512) 392-7745
Fax: (512) 392-7768

LOT 87 TRACT PLAN



Being a tract of land out of the Lost Creek Gold #6 Claim, Pinal Doc# 2006-076520, BLM Doc# AMC 372104, situated in the Southwest Quarter (SW/4) of Section 11, Township 1 South, Range 11 East, Pinal County, Arizona.

GPS Coordinates presented here are in the Universal Transverse Mercator (UTM) Zone 12 N coordinate system using the North America Datum for 1983 (NAD83).

Note that these coordinates are based upon the best data we have accumulated, **but are not exact**. This information is for the purpose of locating your property only. Prior to building a fence or any structures on your land, you should contact an Arizona licensed surveyor to mark the exact corners of your property.

AMC 379082

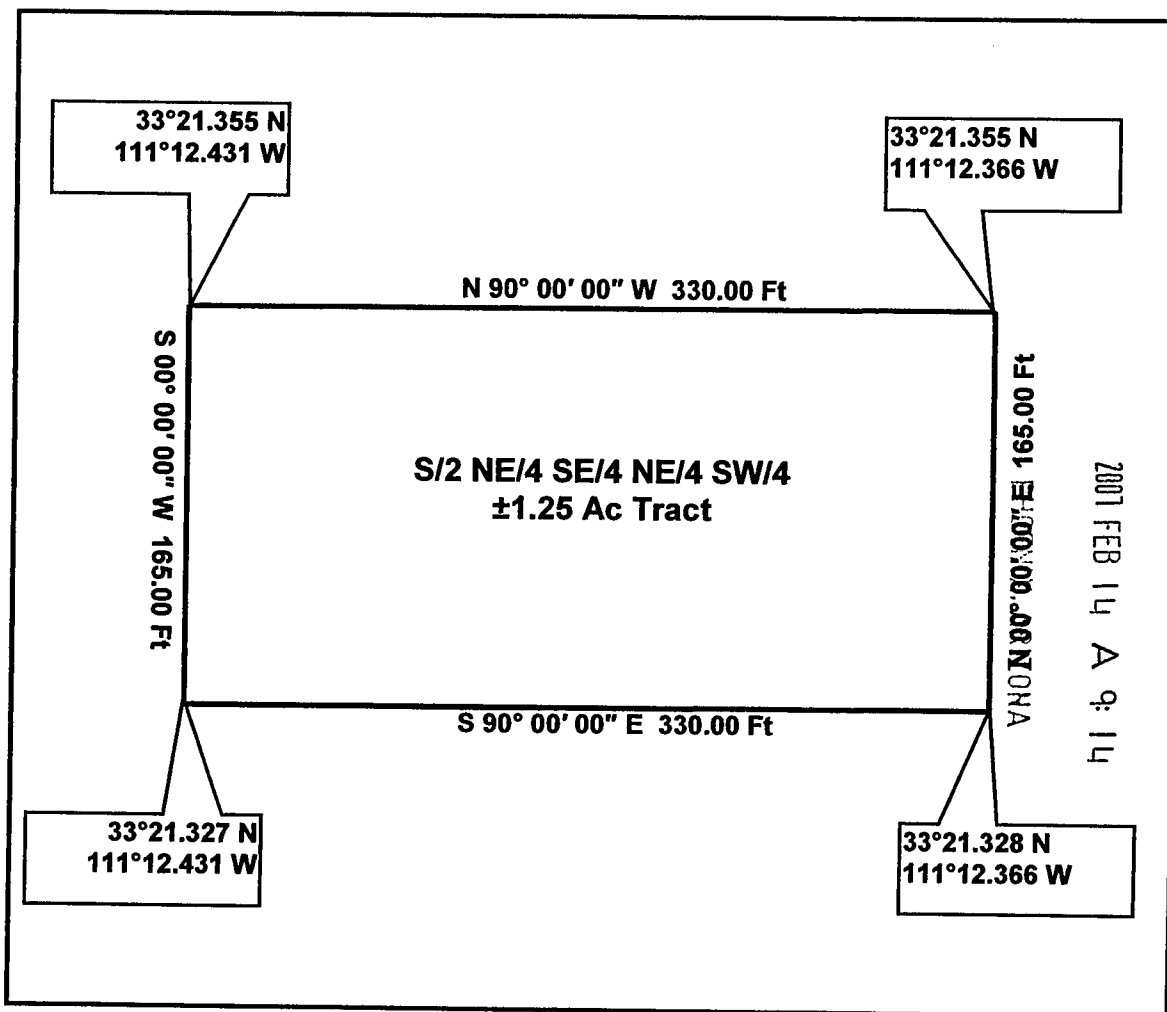
CARTO / Remote Sensing Consultants

215 West San Antonio Street, Suite 101
San Marcos, Texas 78666

Geographers, Geologists, and Engineers
Supporting Mapping and Environmental Projects

Telephone: (512) 392-7745
Fax: (512) 392-7768

LOT 88 TRACT PLAN



Being a tract of land out of the Lost Creek Gold #6 Claim, Pinal Doc# 2006-076520, BLM Doc# AMC 372104, situated in the Southwest Quarter (SW/4) of Section 11, Township 1 South, Range 11 East, Pinal County, Arizona.

GPS Coordinates presented here are in the Universal Transverse Mercator (UTM) Zone 12 N coordinate system using the North America Datum for 1983 (NAD83).

Note that these coordinates are based upon the best data we have accumulated, **but are not exact**. This information is for the purpose of locating your property only. Prior to building a fence or any structures on your land, you should contact an Arizona licensed surveyor to mark the exact corners of your property.

AMC 379082

**Lost Creek Gold #6 Claim, SW/4 of Section 11,
Township 1 South, Range 11 East,
Pinal County, Arizona
File Numbering System Key Map**

Desc & Plan Lot 121	Desc & Plan Lot 122	Desc & Plan Lot 123	Desc & Plan Lot 124	Desc & Plan Lot 125	Desc & Plan Lot 126	Desc & Plan Lot 127	Desc & Plan Lot 128
Desc & Plan Lot 113	Desc & Plan Lot 114	Desc & Plan Lot 115	Desc & Plan Lot 116	Desc & Plan Lot 117	Desc & Plan Lot 118	Desc & Plan Lot 119	Desc & Plan Lot 120
Desc & Plan Lot 105	Desc & Plan Lot 106	Desc & Plan Lot 107	Desc & Plan Lot 108	Desc & Plan Lot 109	Desc & Plan Lot 110	Desc & Plan Lot 111	Desc & Plan Lot 112
Desc & Plan Lot 97	Desc & Plan Lot 98	Desc & Plan Lot 99	Desc & Plan Lot 100	Desc & Plan Lot 101	Desc & Plan Lot 102	Desc & Plan Lot 103	Desc & Plan Lot 104
Desc & Plan Lot 89	Desc & Plan Lot 90	Desc & Plan Lot 91	Desc & Plan Lot 92	Desc & Plan Lot 93	Desc & Plan Lot 94	Desc & Plan Lot 95	Desc & Plan Lot 96
Desc & Plan Lot 81	Desc & Plan Lot 82	Desc & Plan Lot 83	Desc & Plan Lot 84	Desc & Plan Lot 85	Desc & Plan Lot 86	Desc & Plan Lot 87	Desc & Plan Lot 88
Desc & Plan Lot 73	Desc & Plan Lot 74	Desc & Plan Lot 75	Desc & Plan Lot 76	Desc & Plan Lot 77	Desc & Plan Lot 78	Desc & Plan Lot 79	Desc & Plan Lot 80
Desc & Plan Lot 65	Desc & Plan Lot 66	Desc & Plan Lot 67	Desc & Plan Lot 68	Desc & Plan Lot 69	Desc & Plan Lot 70	Desc & Plan Lot 71	Desc & Plan Lot 72
Desc & Plan Lot 57	Desc & Plan Lot 58	Desc & Plan Lot 59	Desc & Plan Lot 60	Desc & Plan Lot 61	Desc & Plan Lot 62	Desc & Plan Lot 63	Desc & Plan Lot 64
Desc & Plan Lot 49	Desc & Plan Lot 50	Desc & Plan Lot 51	Desc & Plan Lot 52	Desc & Plan Lot 53	Desc & Plan Lot 54	Desc & Plan Lot 55	Desc & Plan Lot 56
Desc & Plan Lot 41	Desc & Plan Lot 42	Desc & Plan Lot 43	Desc & Plan Lot 44	Desc & Plan Lot 45	Desc & Plan Lot 46	Desc & Plan Lot 47	Desc & Plan Lot 48
Desc & Plan Lot 33	Desc & Plan Lot 34	Desc & Plan Lot 35	Desc & Plan Lot 36	Desc & Plan Lot 37	Desc & Plan Lot 38	Desc & Plan Lot 39	Desc & Plan Lot 40
Desc & Plan Lot 25	Desc & Plan Lot 26	Desc & Plan Lot 27	Desc & Plan Lot 28	Desc & Plan Lot 29	Desc & Plan Lot 30	Desc & Plan Lot 31	Desc & Plan Lot 32
Desc & Plan Lot 17	Desc & Plan Lot 18	Desc & Plan Lot 19	Desc & Plan Lot 20	Desc & Plan Lot 21	Desc & Plan Lot 22	Desc & Plan Lot 23	Desc & Plan Lot 24
Desc & Plan Lot 9	Desc & Plan Lot 10	Desc & Plan Lot 11	Desc & Plan Lot 12	Desc & Plan Lot 13	Desc & Plan Lot 14	Desc & Plan Lot 15	Desc & Plan Lot 16
Desc & Plan Lot 1	Desc & Plan Lot 2	Desc & Plan Lot 3	Desc & Plan Lot 4	Desc & Plan Lot 5	Desc & Plan Lot 6	Desc & Plan Lot 7	Desc & Plan Lot 8

AMC 379082

PHOENIX, ARIZONA

2007 FEB 14 A 9:14

RECEIVED
B.L.M. AZ STATE OFFICE

When recorded please return to;
Jeff Hill
P.O. Box 4803
Cave Creek, AZ 85327

Location Notice for Association Placer Mining Claim

Notice is hereby given that the undersigned have on this 18th day of March, 2006 located an association placer mining claim in Pinal County, State of Arizona.

The name of this claim is the **Lost Creek Gold #6** and is situated in the SW 1/4 of Section 11, (unsurveyed, projected), Township 1 S., Range 11 E., Gila & Salt River Base and Meridian, Arizona.

The locators of this claim are:

Elizabeth Hill, Alex Hill, Forrest Hill, Cynthia Hill, Garrett Stritch, Andy Anderson, Cynthia Anderson.


Jeff Hill
P.O. Box 4803
Cave Creek, AZ 85327

The locality of this claim with reference to some natural object or permanent monument and additional information concerning its locality are as follows;

Beginning at a wood post where a copy of this notice is posted, then 300 feet south to the center of the south end line, then 1320 feet east to the southeast corner, then 2640 feet north to the northeast corner, then 2640 feet west to the northwest corner, then 2640 feet south to the southwest corner, then 1320 feet east to the point of beginning.

Dated and posted on the ground this 18th day of March, 2006.

Locator(s)



RECEIVED
U.S. STATE OFFICE
2006 MAY 26 P 1:37
PHOENIX, AZ


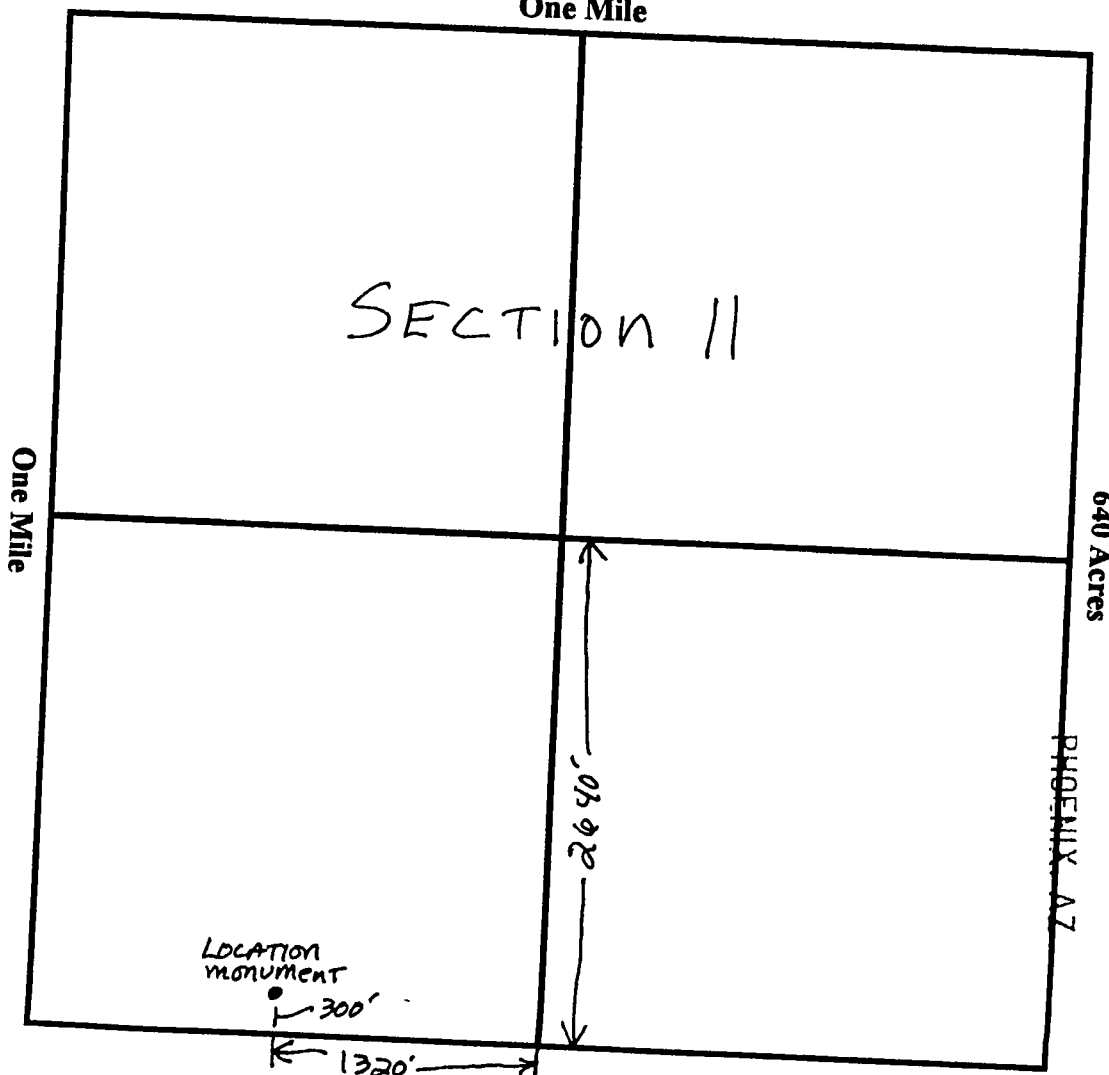
AMC 372104

MAP OF MINING CLAIM LOCATION

1. The name of the claim is EAST CREEK GOLD # 6
2. The _____ corner of the claim is 2640 feet in a _____ direction from a survey monument or permanent object described as brass survey cap. PROJECTED, UNSURVEYED
3. The type of location monument is a 2" X 2" X 4' Wooden Post.
4. The bearing and distance between corners of the claim are beginning at the NW corner of the claim, 2640 feet in a EAST direction to the NE corner, then 2640 feet in a SOUTH direction to the SE corner, then 2640 feet in a WEST direction to the SW corner, then 2640 feet in a NORTH direction to point of beginning.

One Inch = One Thousand Feet

One Mile



RECEIVED
JUL 17 2006
AZ STATE OFFICE

AMC 372104

SW Quarter of Section 11, Township 1 ~~North~~ SOUTH, Range 11 ~~West~~ EAST, Gila & Salt River Meridian, Pinal County, Arizona.

Date 3-18-06

Signature

WHEN RECORDED, RETURN TO:

Richard Antinore
2047 2nd Ave. N.
St. Petersburg, FL 33713

QUITCLAIM DEED

For the consideration of Ten and 00/100 Dollars, and other valuable consideration, I

Michael Leu

whose address is 7705 St. James Dr., Mentor, OH 44060

The GRANTOR does hereby convey to

Richard Antinore

whose address is 2047 2nd Ave. N., St. Petersburg, FL 33713

The GRANTEE(S)

The following described placer mining claim situated in Pinal County, Arizona:

Lot 109, Lot 110, Lot 111, Lot 112, and Lot 120 of the Lost Creek Gold #6 Claim, being the N/2 SW/4 NW/4 NE/4 SW/4, the N/2 SE/4 NW/4 NE/4 SW/4, the N/2 SW/4 NE/4 NE/4 SW/4, the N/2 SE/4 NE/4 NE/4 SW/4, and the S/2 NE/4 NE/4 NE/4 SW/4 of the SW/4 of Section 11, Township 1 South, Range 11 East, Gila & Salt River Base and Meridian, Pinal County, Arizona.

Subject to and reserving the North, South, East and West 10 feet for public ingress and egress.

Pinal Doc # 2006-076520
BLM Doc # AMC 372104
Exempt per ARS 11-1134 A6

The Grantor does hereby remise, release and quitclaim onto the said second party forever, all the right, title, interest and claim which the said first party has in and to the described placer mining claim, in the County of Pinal, State of Arizona.

Dated Feb. 5th, 2007
State of Ohio
County of Cuyahoga

Signature of Grantor

Michael Leu

Michael Leu

On 2/5/07 before me, Joel Valenti,
Notary Public, personally appeared,
Michael Leu, proved to me on the basis of satisfactory evidence to be the person whose name is subscribed to the within instrument and acknowledged to me that he executed the same in his authorized capacity, and that by his signature on the instrument the person executed the instrument.

WITNESS my hand and official seal

Signature [Signature]

October 18th, 2009
My commission expires



JOEL VALENTI

Notary Public

In and for the State of Ohio

My Commission Expires October 18, 2009

Recorded in Cuyahoga County

RECEIVED
B.L.M. AZ STATE OFFICE
2007 FEB 14 A 9:16
PHOENIX, ARIZONA

AMC 379083

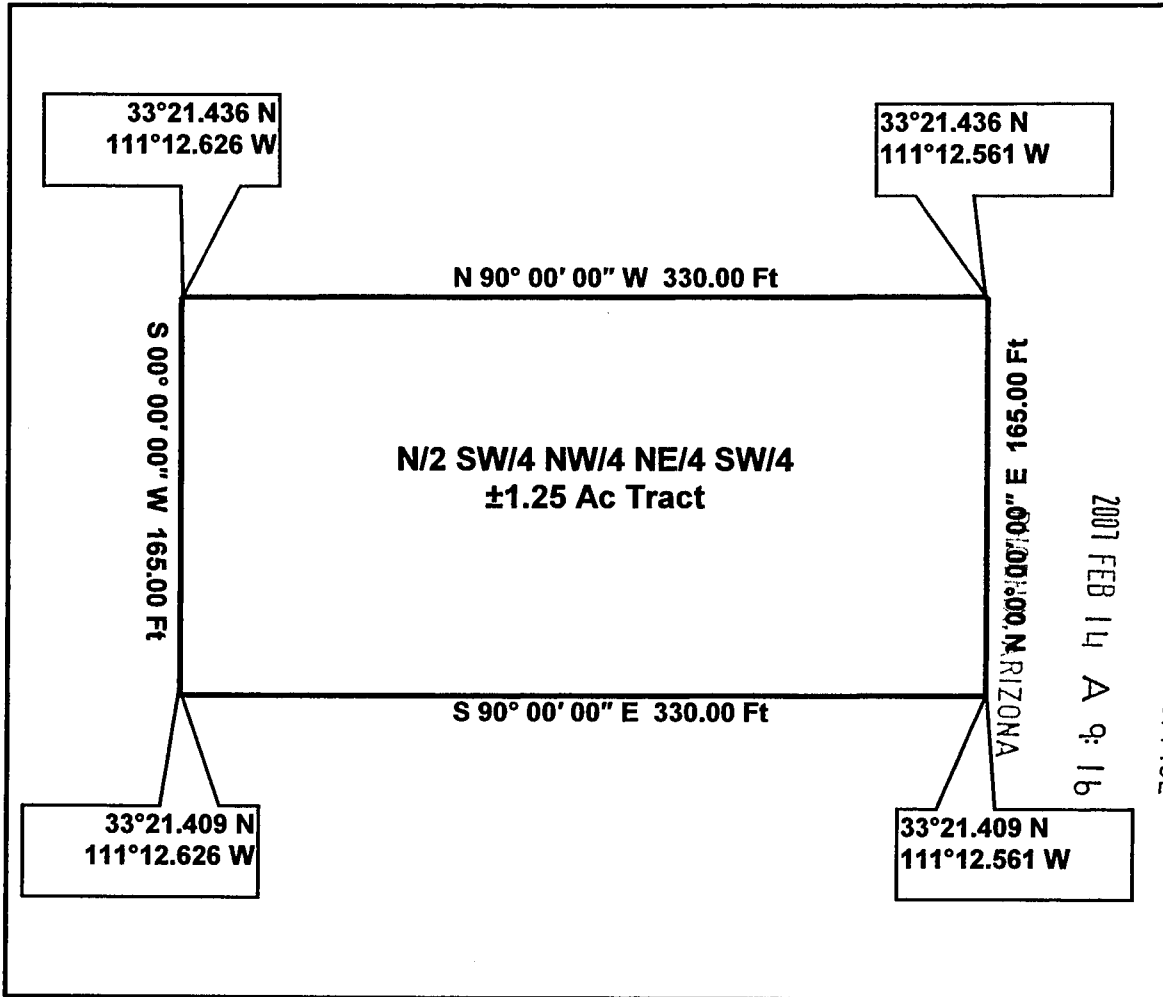
CARTO / Remote Sensing Consultants

215 West San Antonio Street, Suite 101
San Marcos, Texas 78666

Geographers, Geologists, and Engineers
Supporting Mapping and Environmental Projects

Telephone: (512) 392-7745
Fax: (512) 392-7768

LOT 109 TRACT PLAN



Being a tract of land out of the Lost Creek Gold #6 Claim, Pinal Doc# 2006-076520, BLM Doc# AMC 372104, situated in the Southwest Quarter (SW/4) of Section 11, Township 1 South, Range 11 East, Pinal County, Arizona.

GPS Coordinates presented here are in the Universal Transverse Mercator (UTM) Zone 12 N coordinate system using the North America Datum for 1983 (NAD83).

Note that these coordinates are based upon the best data we have accumulated, **but are not exact**. This information is for the purpose of locating your property only. Prior to building a fence or any structures on your land, you should contact an Arizona licensed surveyor to mark the exact corners of your property.

AMC 379083

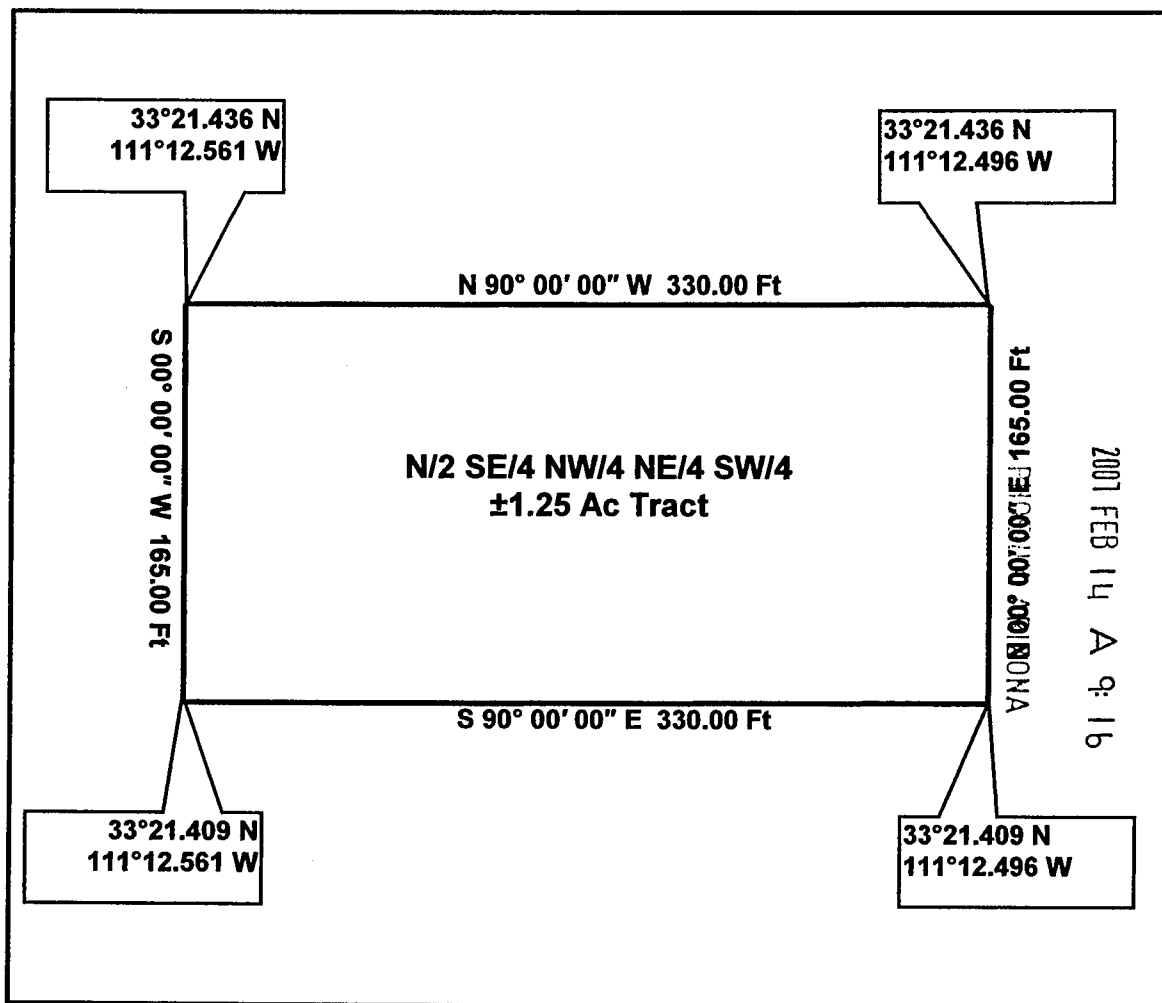
CARTO / Remote Sensing Consultants

215 West San Antonio Street, Suite 101
San Marcos, Texas 78666

Geographers, Geologists, and Engineers
Supporting Mapping and Environmental Projects

Telephone: (512) 392-7745
Fax: (512) 392-7768

LOT 110 TRACT PLAN



Being a tract of land out of the Lost Creek Gold #6 Claim, Pinal Doc# 2006-076520, BLM Doc# AMC 372104, situated in the Southwest Quarter (SW/4) of Section 11, Township 1 South, Range 11 East, Pinal County, Arizona.

GPS Coordinates presented here are in the Universal Transverse Mercator (UTM) Zone 12 N coordinate system using the North America Datum for 1983 (NAD83).

Note that these coordinates are based upon the best data we have accumulated, **but are not exact**. This information is for the purpose of locating your property only. Prior to building a fence or any structures on your land, you should contact an Arizona licensed surveyor to mark the exact corners of your property.

AMC 379083

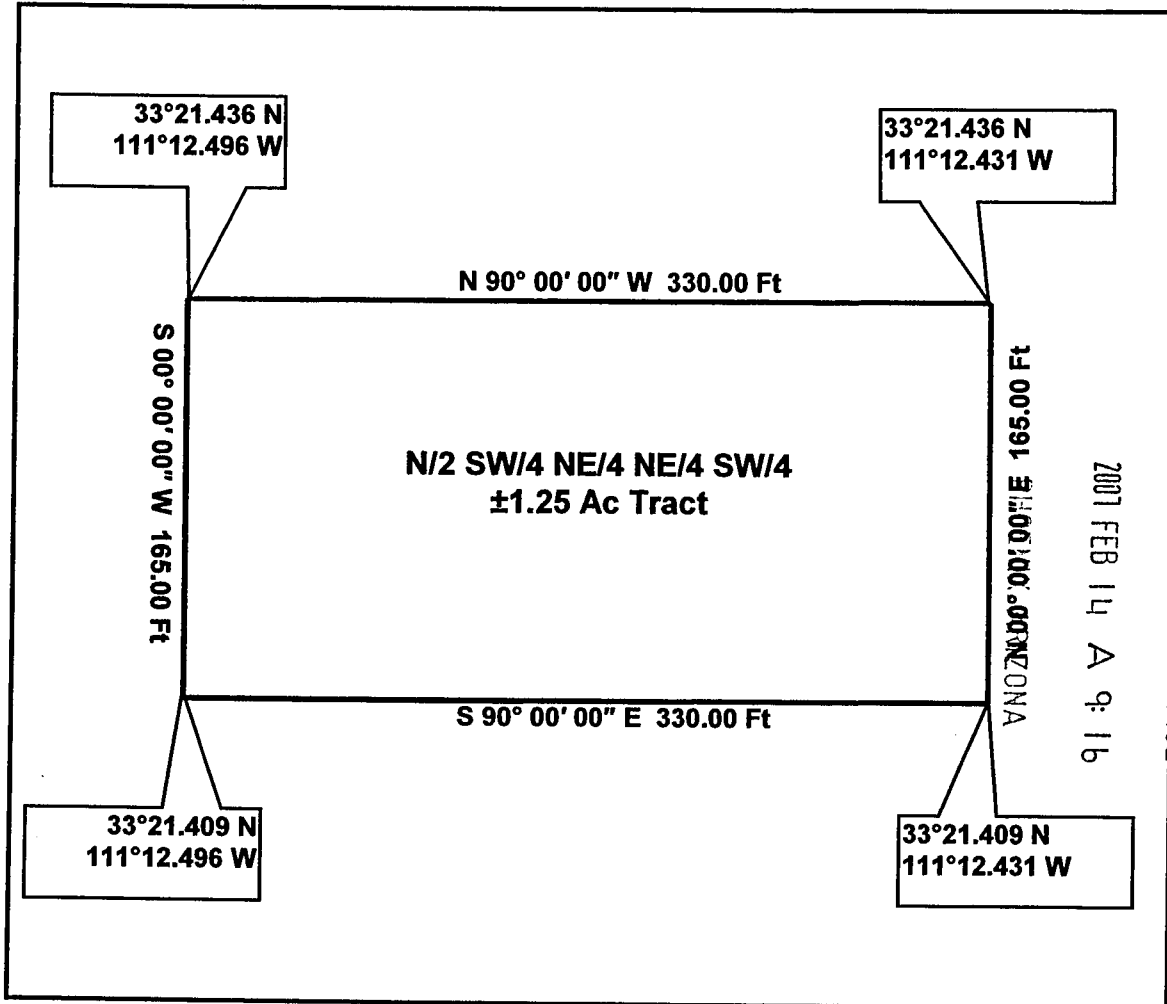
CARTO / Remote Sensing Consultants

215 West San Antonio Street, Suite 101
San Marcos, Texas 78666

Geographers, Geologists, and Engineers
Supporting Mapping and Environmental Projects

Telephone: (512) 392-7745
Fax: (512) 392-7768

LOT 111 TRACT PLAN



Being a tract of land out of the Lost Creek Gold #6 Claim, Pinal Doc# 2006-076520, BLM Doc# AMC 372104, situated in the Southwest Quarter (SW/4) of Section 11, Township 1 South, Range 11 East, Pinal County, Arizona.

GPS Coordinates presented here are in the Universal Transverse Mercator (UTM) Zone 12 N coordinate system using the North America Datum for 1983 (NAD83).

Note that these coordinates are based upon the best data we have accumulated, **but are not exact**. This information is for the purpose of locating your property only. Prior to building a fence or any structures on your land, you should contact an Arizona licensed surveyor to mark the exact corners of your property.

AMC 379083

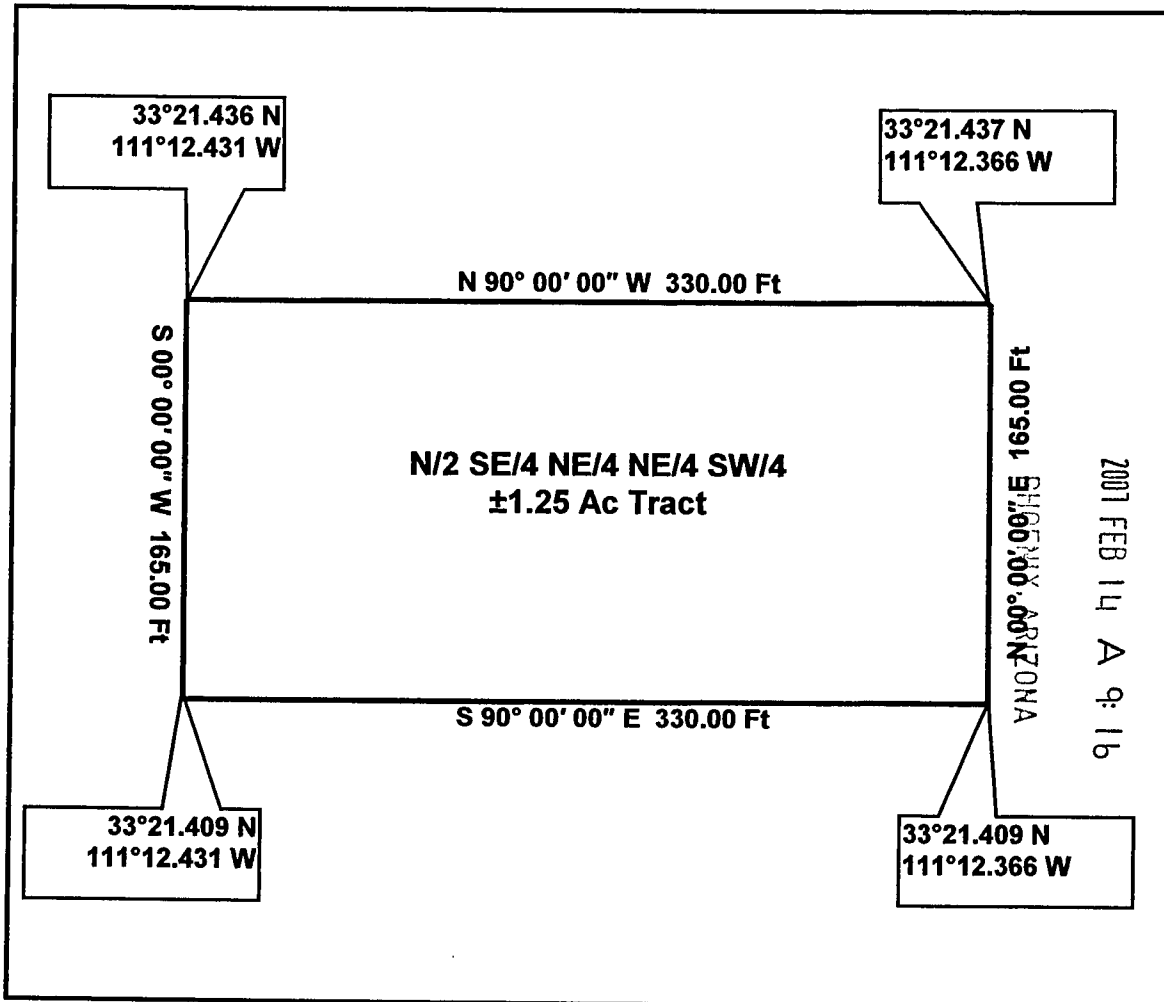
CARTO / Remote Sensing Consultants

215 West San Antonio Street, Suite 101
San Marcos, Texas 78666

Geographers, Geologists, and Engineers
Supporting Mapping and Environmental Projects

Telephone: (512) 392-7745
Fax: (512) 392-7768

LOT 112 TRACT PLAN



RECEIVED
BLM AZ STATE OFFICE

AMC 379083

Being a tract of land out of the Lost Creek Gold #6 Claim, Pinal Doc# 2006-076520, BLM Doc# AMC 372104, situated in the Southwest Quarter (SW/4) of Section 11, Township 1 South, Range 11 East, Pinal County, Arizona.

GPS Coordinates presented here are in the Universal Transverse Mercator (UTM) Zone 12 N coordinate system using the North America Datum for 1983 (NAD83).

Note that these coordinates are based upon the best data we have accumulated, **but are not exact**. This information is for the purpose of locating your property only. Prior to building a fence or any structures on your land, you should contact an Arizona licensed surveyor to mark the exact corners of your property.

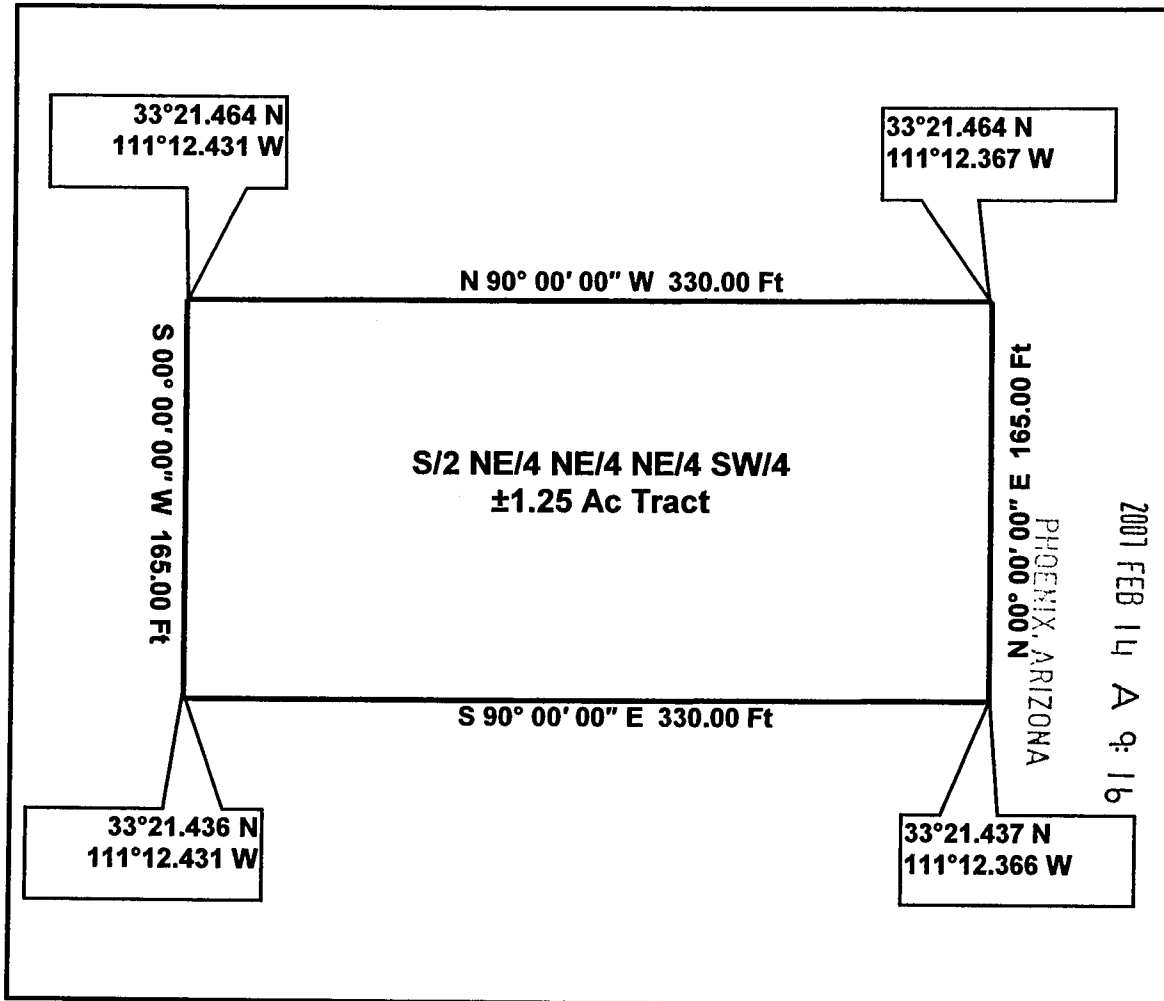
CARTO / Remote Sensing Consultants

215 West San Antonio Street, Suite 101
San Marcos, Texas 78666

Geographers, Geologists, and Engineers
Supporting Mapping and Environmental Projects

Telephone: (512) 392-7745
Fax: (512) 392-7768

LOT 120 TRACT PLAN



RECEIVED
B.L.M. AZ STATE OFFICE
2007 FEB 14 A 9:16

Being a tract of land out of the Lost Creek Gold #6 Claim, Pinal Doc# 2006-076520, BLM Doc# AMC 372104, situated in the Southwest Quarter (SW/4) of Section 11, Township 1 South, Range 11 East, Pinal County, Arizona.

GPS Coordinates presented here are in the Universal Transverse Mercator (UTM) Zone 12 N coordinate system using the North America Datum for 1983 (NAD83).

Note that these coordinates are based upon the best data we have accumulated, **but are not exact**. This information is for the purpose of locating your property only. Prior to building a fence or any structures on your land, you should contact an Arizona licensed surveyor to mark the exact corners of your property.

AMC 379083

**Lost Creek Gold #6 Claim, SW/4 of Section 11,
Township 1 South, Range 11 East,
Pinal County, Arizona
File Numbering System Key Map**

Desc & Plan Lot 121	Desc & Plan Lot 122	Desc & Plan Lot 123	Desc & Plan Lot 124	Desc & Plan Lot 125	Desc & Plan Lot 126	Desc & Plan Lot 127	Desc & Plan Lot 128
Desc & Plan Lot 113	Desc & Plan Lot 114	Desc & Plan Lot 115	Desc & Plan Lot 116	Desc & Plan Lot 117	Desc & Plan Lot 118	Desc & Plan Lot 119	Desc & Plan Lot 120
Desc & Plan Lot 105	Desc & Plan Lot 106	Desc & Plan Lot 107	Desc & Plan Lot 108	Desc & Plan Lot 109	Desc & Plan Lot 110	Desc & Plan Lot 111	Desc & Plan Lot 112
Desc & Plan Lot 97	Desc & Plan Lot 98	Desc & Plan Lot 99	Desc & Plan Lot 100	Desc & Plan Lot 101	Desc & Plan Lot 102	Desc & Plan Lot 103	Desc & Plan Lot 104
Desc & Plan Lot 89	Desc & Plan Lot 90	Desc & Plan Lot 91	Desc & Plan Lot 92	Desc & Plan Lot 93	Desc & Plan Lot 94	Desc & Plan Lot 95	Desc & Plan Lot 96
Desc & Plan Lot 81	Desc & Plan Lot 82	Desc & Plan Lot 83	Desc & Plan Lot 84	Desc & Plan Lot 85	Desc & Plan Lot 86	Desc & Plan Lot 87	Desc & Plan Lot 88
Desc & Plan Lot 73	Desc & Plan Lot 74	Desc & Plan Lot 75	Desc & Plan Lot 76	Desc & Plan Lot 77	Desc & Plan Lot 78	Desc & Plan Lot 79	Desc & Plan Lot 80
Desc & Plan Lot 65	Desc & Plan Lot 66	Desc & Plan Lot 67	Desc & Plan Lot 68	Desc & Plan Lot 69	Desc & Plan Lot 70	Desc & Plan Lot 71	Desc & Plan Lot 72
Desc & Plan Lot 57	Desc & Plan Lot 58	Desc & Plan Lot 59	Desc & Plan Lot 60	Desc & Plan Lot 61	Desc & Plan Lot 62	Desc & Plan Lot 63	Desc & Plan Lot 64
Desc & Plan Lot 49	Desc & Plan Lot 50	Desc & Plan Lot 51	Desc & Plan Lot 52	Desc & Plan Lot 53	Desc & Plan Lot 54	Desc & Plan Lot 55	Desc & Plan Lot 56
Desc & Plan Lot 41	Desc & Plan Lot 42	Desc & Plan Lot 43	Desc & Plan Lot 44	Desc & Plan Lot 45	Desc & Plan Lot 46	Desc & Plan Lot 47	Desc & Plan Lot 48
Desc & Plan Lot 33	Desc & Plan Lot 34	Desc & Plan Lot 35	Desc & Plan Lot 36	Desc & Plan Lot 37	Desc & Plan Lot 38	Desc & Plan Lot 39	Desc & Plan Lot 40
Desc & Plan Lot 25	Desc & Plan Lot 26	Desc & Plan Lot 27	Desc & Plan Lot 28	Desc & Plan Lot 29	Desc & Plan Lot 30	Desc & Plan Lot 31	Desc & Plan Lot 32
Desc & Plan Lot 17	Desc & Plan Lot 18	Desc & Plan Lot 19	Desc & Plan Lot 20	Desc & Plan Lot 21	Desc & Plan Lot 22	Desc & Plan Lot 23	Desc & Plan Lot 24
Desc & Plan Lot 9	Desc & Plan Lot 10	Desc & Plan Lot 11	Desc & Plan Lot 12	Desc & Plan Lot 13	Desc & Plan Lot 14	Desc & Plan Lot 15	Desc & Plan Lot 16
Desc & Plan Lot 1	Desc & Plan Lot 2	Desc & Plan Lot 3	Desc & Plan Lot 4	Desc & Plan Lot 5	Desc & Plan Lot 6	Desc & Plan Lot 7	Desc & Plan Lot 8

ANC 379083

PHOENIX, ARIZONA

2007 FEB 14 A 9:15

RECEIVED
B.L.M. AZ STATE OFFICE

When recorded please return to;
Jeff Hill
P.O. Box 4803
Cave Creek, AZ 85327

Location Notice for Association Placer Mining Claim

Notice is hereby given that the undersigned have on this 18th day of March, 2006 located an association placer mining claim in Pinal County, State of Arizona.

The name of this claim is the **Lost Creek Gold #6** and is situated in the SW 1/4 of Section 11, (unsurveyed, projected), Township 1 S., Range 11 E., Gila & Salt River Base and Meridian, Arizona.

The locators of this claim are:

Elizabeth Hill, Alex Hill, Forrest Hill, Cynthia Hill, Garrett Stritch, Andy Anderson, Cynthia Anderson.


Jeff Hill
P.O. Box 4803
Cave Creek, AZ 85327

The locality of this claim with reference to some natural object or permanent monument and additional information concerning its locality are as follows;

Beginning at a wood post where a copy of this notice is posted, then 300 feet south to the center of the south end line, then 1320 feet east to the southeast corner, then 2640 feet north to the northeast corner, then 2640 feet west to the northwest corner, then 2640 feet south to the southwest corner, then 1320 feet east to the point of beginning.

Dated and posted on the ground this 18th day of March, 2006.

Locator(s)



RECEIVED
MINERAL RIGHTS OFFICE
2006 MAY 26 P 1:37
PHOENIX, AZ

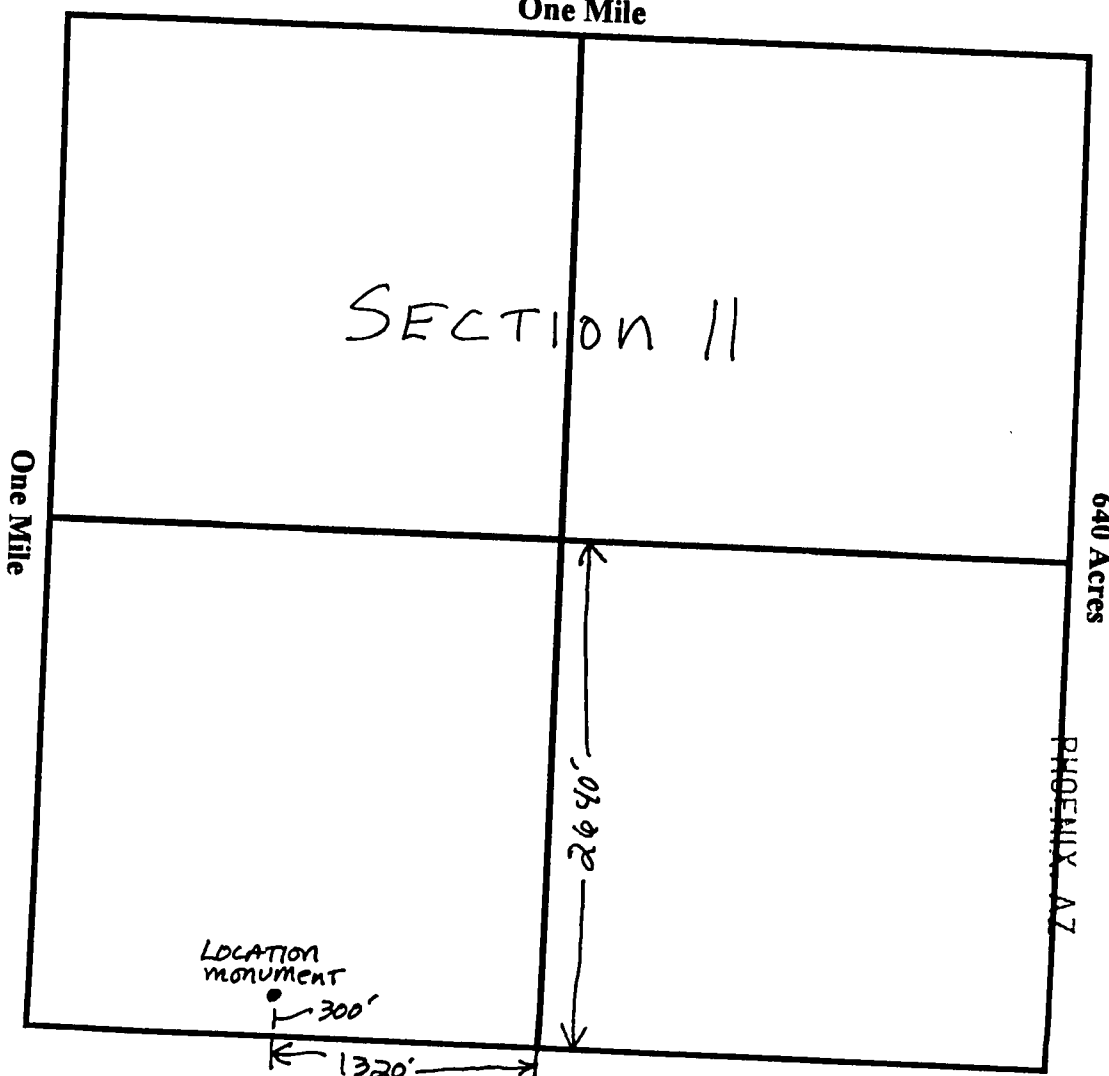

AMC 372104

MAP OF MINING CLAIM LOCATION

1. The name of the claim is LOST CREEK GOLD # 6
2. The _____ corner of the claim is 2640 feet in a _____ direction from a survey monument or permanent object described as brass survey cap. PROJECTED, UNSURVEYED
3. The type of location monument is a 2" X 2" X 4' Wooden Post.
4. The bearing and distance between corners of the claim are beginning at the NW corner of the claim, 2640 feet in a EAST direction to the NE corner, then 2640 feet in a SOUTH direction to the SE corner, then 2640 feet in a WEST direction to the SW corner, then 2640 feet in a NORTH direction to point of beginning.

One Inch = One Thousand Feet

One Mile



2006 MAY 26 P 1:38

RECEIVED
AZ STATE OFFICE

AMC 372104

SW Quarter of Section 11, Township 1 ~~North~~ SOUTH, Range 11 ~~West~~ EAST, Gila & Salt River Meridian,
Pinal County, Arizona.

Date 3-18-06

Signature

WHEN RECORDED, RETURN TO:
Robert Knecht and April Knecht
1550 E. Thunderbird Rd., Apt. 1103
Phoenix, AZ 85022

QUITCLAIM DEED

For the consideration of Ten and 00/100 Dollars, and other valuable consideration, I

Michael Leu

whose address is 7705 St. James Dr., Mentor, OH 44060

The GRANTOR does hereby convey to

Robert Knecht and April Knecht

whose address is 1550 E. Thunderbird Rd., Apt. 1103, Phoenix, AZ 85022
The GRANTEE(S)

The following described placer mining claim situated in Pinal County, Arizona:

Lot 101, Lot 102, Lot 103, and Lot 104 of the Lost Creek Gold #6 Claim, being the S/2 SW/4 NW/4 NE/4 SW/4, the S/2 SE/4 NW/4 NE/4 SW/4, the S/2 SW/4 NE/4 NE/4 SW/4, and the S/2 SE/4 NE/4 NE/4 SW/4 of the SW/4 of Section 11, Township 1 South, Range 11 East, Gila & Salt River Base and Meridian, Pinal County, Arizona.

Subject to and reserving the North, South, East and West 10 feet for public ingress and egress.

Pinal Doc # 2006-076520
BLM Doc # AMC 372104
Exempt per ARS 11-1134 A6

The Grantor does hereby remise, release and quitclaim onto the said second party forever, all the right, title, interest and claim which the said first party has in and to the described placer mining claim, in the County of Pinal, State of Arizona.

Dated 2/5/07
State of Ohio
County of Cuyahoga

Signature of Grantor

Michael Leu
Michael Leu

On 2/5/07 before me, Joel Valenti,
Notary Public, personally appeared,
Michael Leu, proved to me on the basis of satisfactory evidence to be the person whose name is subscribed to the within instrument and acknowledged to me that he executed the same in his authorized capacity, and that by his signature on the instrument the person executed the instrument.

WITNESS my hand and official seal

Signature [Signature]
October 19th, 2009
My commission expires



JOEL VALENTI
Notary Public
In and for the State of Ohio
My Commission Expires October 18, 2009
Recorded in Cuyahoga County

PHOENIX, ARIZONA

2007 FEB 14 A 8:55

RECEIVED
B.L.M. AZ STATE OFFICE

AMC 379084

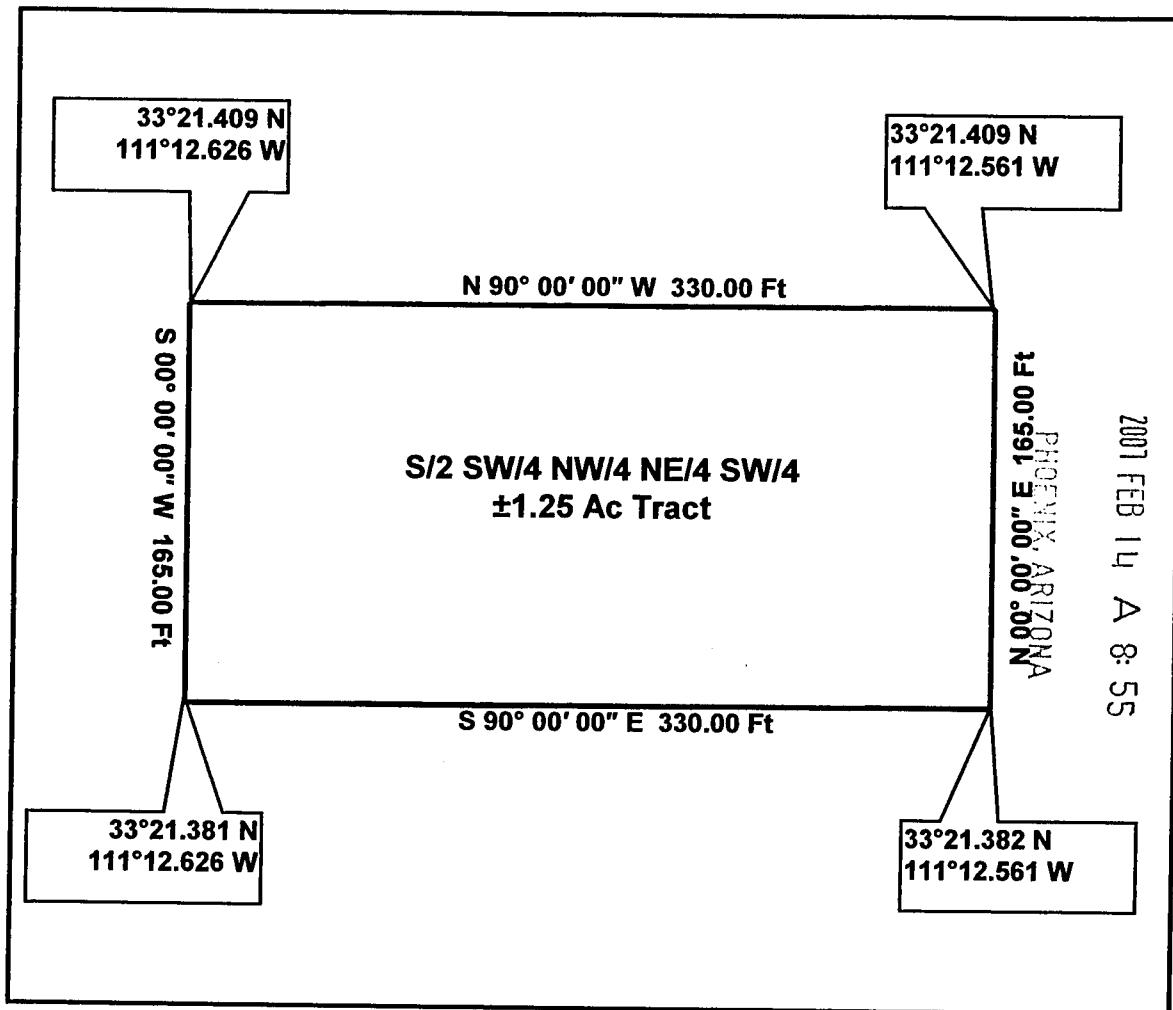
CARTO / Remote Sensing Consultants

215 West San Antonio Street, Suite 101
San Marcos, Texas 78666

Geographers, Geologists, and Engineers
Supporting Mapping and Environmental Projects

Telephone: (512) 392-7745
Fax: (512) 392-7768

LOT 101 TRACT PLAN



Being a tract of land out of the Lost Creek Gold #6 Claim, Pinal Doc# 2006-076520, BLM Doc# AMC 372104, situated in the Southwest Quarter (SW/4) of Section 11, Township 1 South, Range 11 East, Pinal County, Arizona.

GPS Coordinates presented here are in the Universal Transverse Mercator (UTM) Zone 12 N coordinate system using the North America Datum for 1983 (NAD83).

Note that these coordinates are based upon the best data we have accumulated, **but are not exact**. This information is for the purpose of locating your property only. Prior to building a fence or any structures on your land, you should contact an Arizona licensed surveyor to mark the exact corners of your property.

AMC 379084

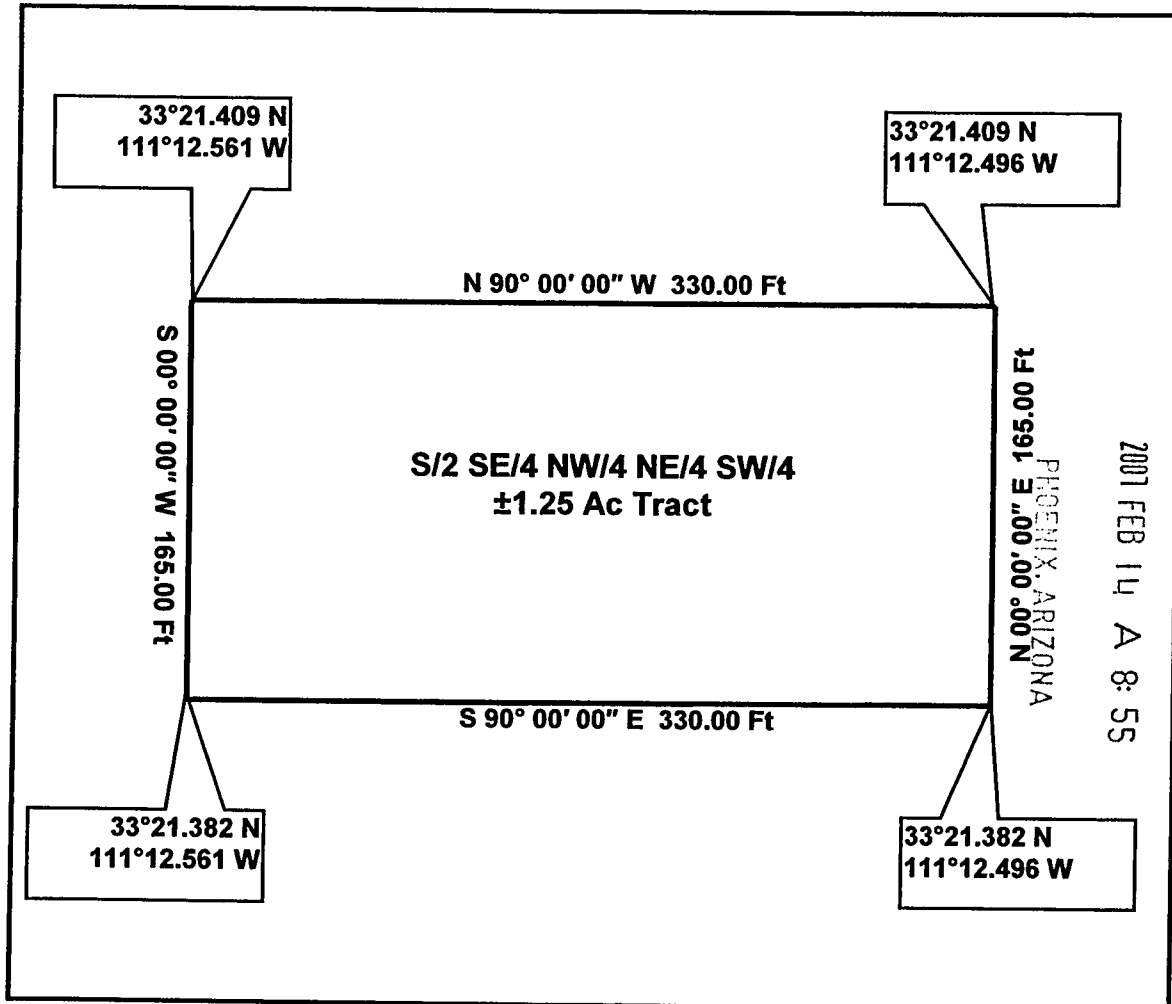
CARTO / Remote Sensing Consultants

215 West San Antonio Street, Suite 101
San Marcos, Texas 78666

Geographers, Geologists, and Engineers
Supporting Mapping and Environmental Projects

Telephone: (512) 392-7745
Fax: (512) 392-7768

LOT 102 TRACT PLAN



Being a tract of land out of the Lost Creek Gold #6 Claim, Pinal Doc# 2006-076520, BLM Doc# AMC 372104, situated in the Southwest Quarter (SW/4) of Section 11, Township 1 South, Range 11 East, Pinal County, Arizona.

GPS Coordinates presented here are in the Universal Transverse Mercator (UTM) Zone 12 N coordinate system using the North America Datum for 1983 (NAD83).

Note that these coordinates are based upon the best data we have accumulated, **but are not exact**. This information is for the purpose of locating your property only. Prior to building a fence or any structures on your land, you should contact an Arizona licensed surveyor to mark the exact corners of your property.

AMC 372104

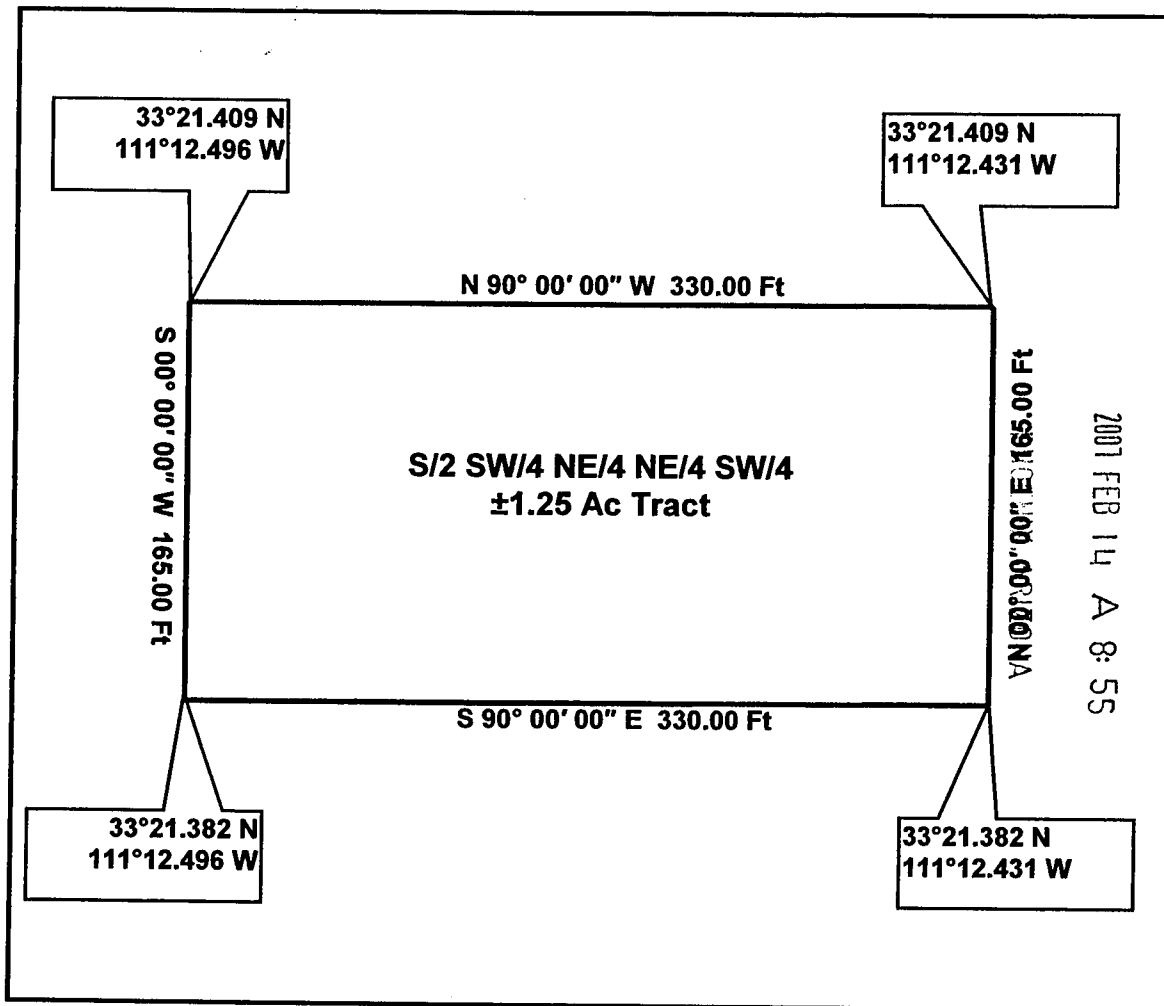
CARTO / Remote Sensing Consultants

215 West San Antonio Street, Suite 101
San Marcos, Texas 78666

Geographers, Geologists, and Engineers
Supporting Mapping and Environmental Projects

Telephone: (512) 392-7745
Fax: (512) 392-7768

LOT 103 TRACT PLAN



Being a tract of land out of the Lost Creek Gold #6 Claim, Pinal Doc# 2006-076520, BLM Doc# AMC 372104, situated in the Southwest Quarter (SW/4) of Section 11, Township 1 South, Range 11 East, Pinal County, Arizona.

GPS Coordinates presented here are in the Universal Transverse Mercator (UTM) Zone 12 N coordinate system using the North America Datum for 1983 (NAD83).

Note that these coordinates are based upon the best data we have accumulated, **but are not exact**. This information is for the purpose of locating your property only. Prior to building a fence or any structures on your land, you should contact an Arizona licensed surveyor to mark the exact corners of your property.

AMC 379084

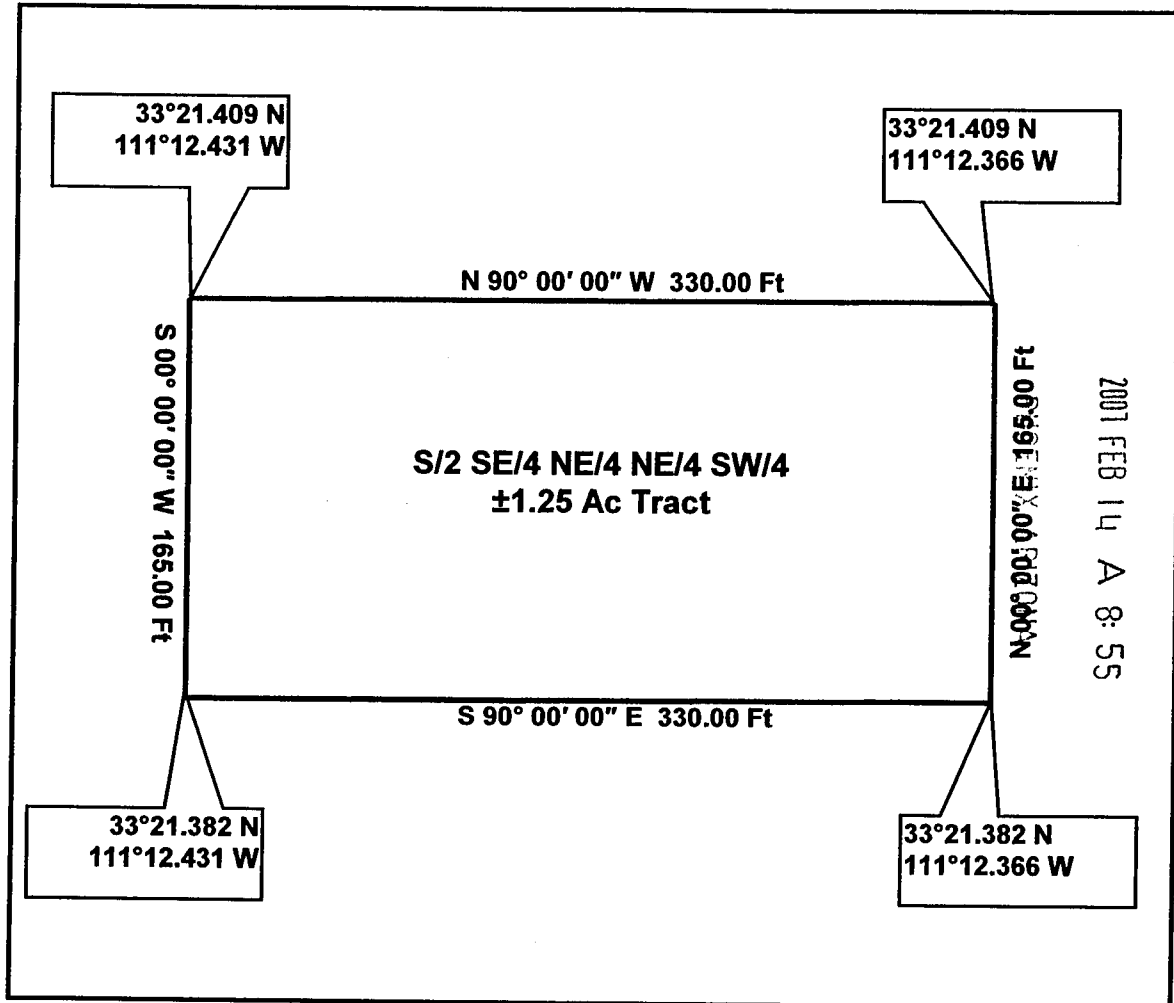
CARTO / Remote Sensing Consultants

215 West San Antonio Street, Suite 101
San Marcos, Texas 78666

Geographers, Geologists, and Engineers
Supporting Mapping and Environmental Projects

Telephone: (512) 392-7745
Fax: (512) 392-7768

LOT 104 TRACT PLAN



Being a tract of land out of the Lost Creek Gold #6 Claim, Pinal Doc# 2006-076520, BLM Doc# AMC 372104, situated in the Southwest Quarter (SW/4) of Section 11, Township 1 South, Range 11 East, Pinal County, Arizona.

GPS Coordinates presented here are in the Universal Transverse Mercator (UTM) Zone 12 N coordinate system using the North America Datum for 1983 (NAD83).

Note that these coordinates are based upon the best data we have accumulated, **but are not exact**. This information is for the purpose of locating your property only. Prior to building a fence or any structures on your land, you should contact an Arizona licensed surveyor to mark the exact corners of your property.

AMC 379084

**Lost Creek Gold #6 Claim, SW/4 of Section 11,
Township 1 South, Range 11 East,
Pinal County, Arizona
File Numbering System Key Map**

Desc & Plan Lot 121	Desc & Plan Lot 122	Desc & Plan Lot 123	Desc & Plan Lot 124	Desc & Plan Lot 125	Desc & Plan Lot 126	Desc & Plan Lot 127	Desc & Plan Lot 128
Desc & Plan Lot 113	Desc & Plan Lot 114	Desc & Plan Lot 115	Desc & Plan Lot 116	Desc & Plan Lot 117	Desc & Plan Lot 118	Desc & Plan Lot 119	Desc & Plan Lot 120
Desc & Plan Lot 105	Desc & Plan Lot 106	Desc & Plan Lot 107	Desc & Plan Lot 108	Desc & Plan Lot 109	Desc & Plan Lot 110	Desc & Plan Lot 111	Desc & Plan Lot 112
Desc & Plan Lot 97	Desc & Plan Lot 98	Desc & Plan Lot 99	Desc & Plan Lot 100	Desc & Plan Lot 101	Desc & Plan Lot 102	Desc & Plan Lot 103	Desc & Plan Lot 104
Desc & Plan Lot 89	Desc & Plan Lot 90	Desc & Plan Lot 91	Desc & Plan Lot 92	Desc & Plan Lot 93	Desc & Plan Lot 94	Desc & Plan Lot 95	Desc & Plan Lot 96
Desc & Plan Lot 81	Desc & Plan Lot 82	Desc & Plan Lot 83	Desc & Plan Lot 84	Desc & Plan Lot 85	Desc & Plan Lot 86	Desc & Plan Lot 87	Desc & Plan Lot 88
Desc & Plan Lot 73	Desc & Plan Lot 74	Desc & Plan Lot 75	Desc & Plan Lot 76	Desc & Plan Lot 77	Desc & Plan Lot 78	Desc & Plan Lot 79	Desc & Plan Lot 80
Desc & Plan Lot 65	Desc & Plan Lot 66	Desc & Plan Lot 67	Desc & Plan Lot 68	Desc & Plan Lot 69	Desc & Plan Lot 70	Desc & Plan Lot 71	Desc & Plan Lot 72
Desc & Plan Lot 57	Desc & Plan Lot 58	Desc & Plan Lot 59	Desc & Plan Lot 60	Desc & Plan Lot 61	Desc & Plan Lot 62	Desc & Plan Lot 63	Desc & Plan Lot 64
Desc & Plan Lot 49	Desc & Plan Lot 50	Desc & Plan Lot 51	Desc & Plan Lot 52	Desc & Plan Lot 53	Desc & Plan Lot 54	Desc & Plan Lot 55	Desc & Plan Lot 56
Desc & Plan Lot 41	Desc & Plan Lot 42	Desc & Plan Lot 43	Desc & Plan Lot 44	Desc & Plan Lot 45	Desc & Plan Lot 46	Desc & Plan Lot 47	Desc & Plan Lot 48
Desc & Plan Lot 33	Desc & Plan Lot 34	Desc & Plan Lot 35	Desc & Plan Lot 36	Desc & Plan Lot 37	Desc & Plan Lot 38	Desc & Plan Lot 39	Desc & Plan Lot 40
Desc & Plan Lot 25	Desc & Plan Lot 26	Desc & Plan Lot 27	Desc & Plan Lot 28	Desc & Plan Lot 29	Desc & Plan Lot 30	Desc & Plan Lot 31	Desc & Plan Lot 32
Desc & Plan Lot 17	Desc & Plan Lot 18	Desc & Plan Lot 19	Desc & Plan Lot 20	Desc & Plan Lot 21	Desc & Plan Lot 22	Desc & Plan Lot 23	Desc & Plan Lot 24
Desc & Plan Lot 9	Desc & Plan Lot 10	Desc & Plan Lot 11	Desc & Plan Lot 12	Desc & Plan Lot 13	Desc & Plan Lot 14	Desc & Plan Lot 15	Desc & Plan Lot 16
Desc & Plan Lot 1	Desc & Plan Lot 2	Desc & Plan Lot 3	Desc & Plan Lot 4	Desc & Plan Lot 5	Desc & Plan Lot 6	Desc & Plan Lot 7	Desc & Plan Lot 8

ANG 379084

PHOENIX, ARIZONA

2007 FEB 14 A 8:55

RECEIVED
B.L.M. AZ STATE OFFICE

When recorded please return to;
Jeff Hill
P.O. Box 4803
Cave Creek, AZ 85327

Location Notice for Association Placer Mining Claim

Notice is hereby given that the undersigned have on this 18th day of March, 2006 located an association placer mining claim in Pinal County, State of Arizona.

The name of this claim is the **Lost Creek Gold #6** and is situated in the SW 1/4 of Section 11, (unsurveyed, projected), Township 1 S., Range 11 E., Gila & Salt River Base and Meridian, Arizona.

The locators of this claim are:

Elizabeth Hill, Alex Hill, Forrest Hill, Cynthia Hill, Garrett Stritch, Andy Anderson, Cynthia Anderson.


Jeff Hill
P.O. Box 4803
Cave Creek, AZ 85327

The locality of this claim with reference to some natural object or permanent monument and additional information concerning its locality are as follows;

Beginning at a wood post where a copy of this notice is posted, then 300 feet south to the center of the south end line, then 1320 feet east to the southeast corner, then 2640 feet north to the northeast corner, then 2640 feet west to the northwest corner, then 2640 feet south to the southwest corner, then 1320 feet east to the point of beginning.

Dated and posted on the ground this 18th day of March, 2006.

Locator(s)



RECEIVED
L.L. AZ STATE OFFICE
2006 MAY 26 P 1:37
PHOENIX, AZ


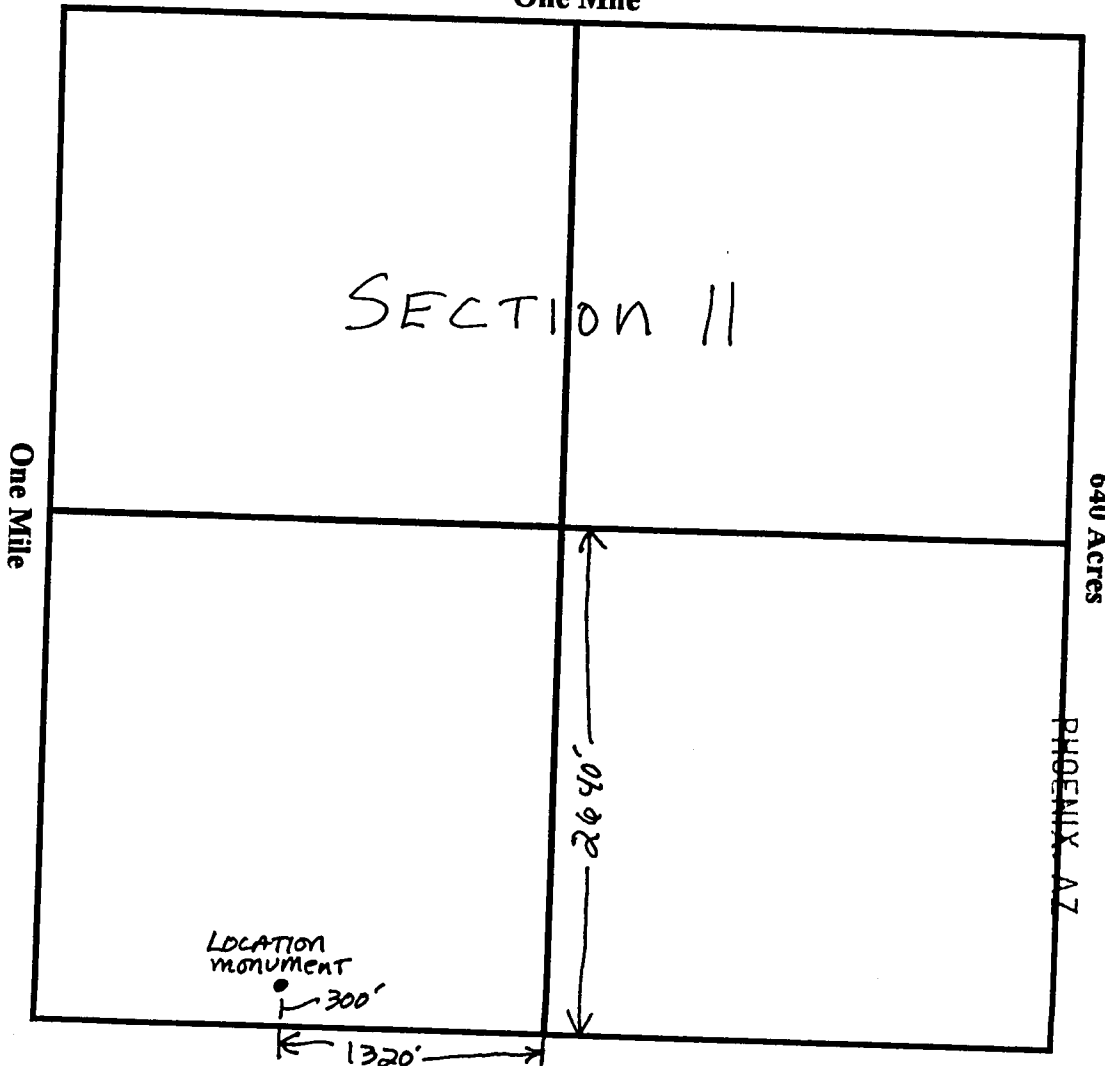
AMC 372104

STATE OF MINING CLAIM LOCATION

1. The name of the claim is LOST CREEK GOLD # 6
2. The _____ corner of the claim is 2640 feet in a _____ direction from a survey monument or permanent object described as brass survey cap. PROJECTED, UNSURVEYED
3. The type of location monument is a 2" X 2" X 4' Wooden Post.
4. The bearing and distance between corners of the claim are beginning at the NW corner of the claim, 2640 feet in a EAST direction to the NE corner, then 2640 feet in a SOUTH direction to the SE corner, then 2640 feet in a WEST direction to the SW corner, then 2640 feet in a NORTH direction to point of beginning.

One Inch = One Thousand Feet

One Mile



SW Quarter of Section 11, Township 1 ~~North~~ SOUTH, Range 11 ~~West~~ EAST, Gila & Salt River Meridian, Pinal County, Arizona.

Date 3-18-06

Signature

[Signature]

RUN TIME: 11:32 AM

DEPARTMENT OF INTERIOR
BUREAU OF LAND MANAGEMENT

RUN DATE: 01/08/2007
Page 1 of 1

Input Parameters for Geographic Report with Land

System Id = CR

Admin State = AZ

Geo State =

Casetype Begins With 16, 18, 20, 21, 22, 225, 23, 24, 26, 27, 28, 29, 31, 32, 35, 36, 38, 39, 8370, 85, 92

Case Disp Txt = AUTHORIZED, PENDING

Mer Twp Rng =

Section =

Mtrs = 14 0010S 0110E 011

Commodity =

Commodity Txt =

Pending Org =

Pend Org Decode =

Total Rows Returned:

0

NO WARRANTY IS MADE BY BLM FOR USE OF THE DATA
FOR PURPOSES NOT INTENDED BY BLM

PINAL COUNTY

AZA 28564
Des Superstition Wilderness
NDE



FOR ORDERS EFFECTING DISPOSAL OR USE OF
UNIDENTIFIED LANDS WITHDRAWN FOR CLASSIFICATION,
MINERALS, WATER AND/OR OTHER PUBLIC PURPOSES,
REFER TO INDEX OF MISCELLANEOUS DOCUMENTS.

Every smallest legal subdivision adjacent to Queen Creek
which when sur. will be within approximately
Sec. 20, 21, 27, 28, 29, 30, 31, 32, 33, 34 & 35
included in Wd. Pwr. Site Cl. 438 O. 4/16/1936

PROTRACTION DIAGRAM NO. 61

DIST. NO. 2

[illegible]

T. IS
R. IIE